NEBRASKA CROP REPORTING DISTRICTS

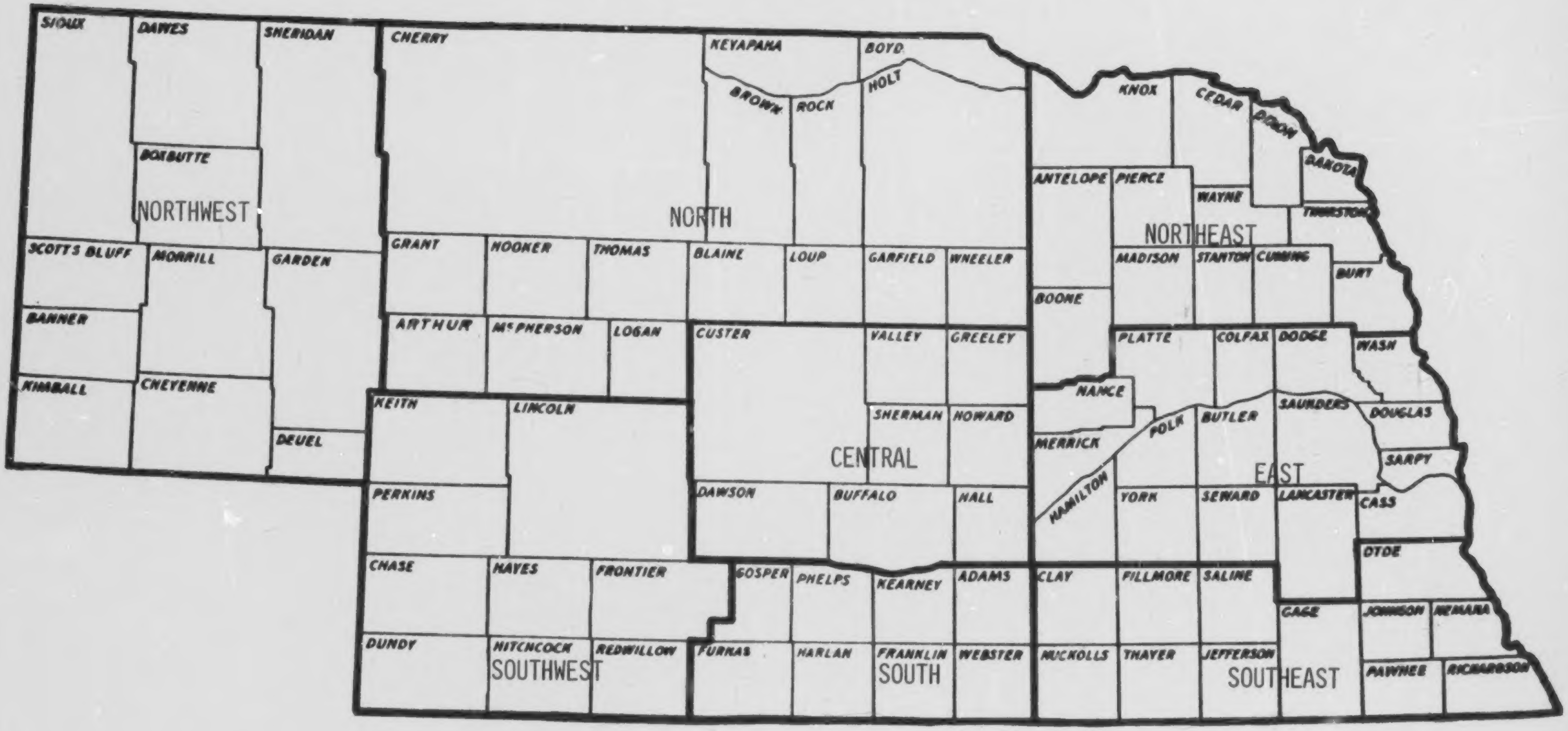

COVER PAGE: Photo Courtesy of the Nebraska Game and Parks Commission.

S4835-1

Nebraska Agricultural Statistics

ANNUAL REPORT 1982-1983

NEBRASKA DEPARTMENT OF AGRICULTURE
Robert Raun, *Director*

Cooperating with

UNITED STATES DEPARTMENT OF AGRICULTURE
Statistical Reporting Service
William E. Kibler, *Administrator*

Issued August 1984, by the
NEBRASKA CROP AND LIVESTOCK REPORTING SERVICE
Jack L. Aschwege, *State Statistician*
William C. Dobbs
Assistant State Statistician

The material for this publication was assembled by Charlotte R. Rowe, Editorial Assistant.

PREFACE

Information in this statistical summary of Nebraska agriculture is the result of thousands of voluntary reports from farmers, ranchers and agribusiness firms. Much of the detail needed for county estimates was collected from farmers and ranchers by mail with the Annual Agricultural Survey and acreage and livestock surveys. County extension staff, local lending institutions and the National Weather Service have also contributed through weekly reports on weather and crops. The excellent cooperation from all the above mentioned and other State, University and USDA agencies is very much appreciated.

The Nebraska Department of Agriculture and the United States Department of Agriculture cooperate in collecting and compiling these agricultural statistics. Under this cooperative agreement, the Nebraska Crop and Livestock Reporting Service publishes over 100 statistical reports annually covering most Nebraska agricultural commodities.

Livestock and number of farms estimates were prepared by Dennis Johnson. Crop estimates were prepared by Marv Anderson, Scott Keller, and Bob Little. Dan Capstick was responsible for poultry, prices and farm labor estimates. Rick Geesey, Mike Pallesen, and Mark Aitken were responsible for much of the data collection activity including summarization of the Annual Agricultural Survey. Computer programmers and system design staff of Stan Schmidt, David Mueller and Mike Hanus played an important role in processing regular monthly reports and other State Department of Agriculture activities. Bill Dobbs supervised the technical staff, reviewed estimates and book contents.

The organization and tabular material were prepared by Mrs. Charlotte Rowe, who also coordinated the typing, assembling, proofreading and checking of this book. Many other hours of tedious checking and proofing were accomplished by the clerical staff.

Preliminary revised 1982 and preliminary 1983 county estimates presented in this publication relate to the State level estimates published in January 1984. State level estimates were revised for some crops in June 1984 while livestock are still subject to revision. These final estimates are made in conjunction with the normal periodic four to five-year review of all estimates. They are being made this year following release of 1982 U.S. Census of Agriculture data from the U.S. Department of Commerce.

Final State level crop acreage, yield and production estimates for the full five-year (1978-1982) period are presented in this publication. Revised county estimates relating to final estimates for 1983 and earlier years will be made prior to the issuance of the 1984 preliminary county estimates to be issued in 1985.

To request current reports issued during the year or copies of this report write Robert Raun, Director, Nebraska Department of Agriculture, 4th Floor 301 Centennial Mall South, P.O. Box 94947, Lincoln, Nebraska 68509, or Jack Aschwege, State Statistician, P.O. Box 81069, Lincoln, Nebraska 68501.

STATISTICAL METHODS

GENERAL

The Nebraska Crop and Livestock Reporting Service has two primary objectives:

1. To develop accurate, reliable agricultural statistics.
2. To move those statistics to users as rapidly as possible.

Data collection to achieve these objectives involves sample surveys of farmers and ranchers, grain companies and elevators, auctions, packing plants, retail stores, and many other agricultural enterprises.

From data reported by these many sources, statisticians, using all available statistical tools, generate State totals forming official State and USDA estimates. Cooperation of USDA and the Nebraska Department of Agriculture provides resources for breaking State totals into crop reporting districts and counties.

Analysis and interpretation of these basic statistics are performed by others, such as University of Nebraska Extension Specialists, private economists, and the producer. Our role is to provide basic data and every effort within available resources is made to provide accurate and timely information. This process begins with survey design and continues through data collection, summarization, analysis and finally the release of each crop and livestock statistic.

STATE ESTIMATES

The U.S. Department of Agriculture is required by law to provide National crop and livestock statistics for each major producing State.

For many years and to a considerable extent today, mailed non-probability surveys served as the backbone of data gathering. However, probability sampling, a more sophisticated sampling procedure, is being incorporated as funds and applied technology allow. Some types of probability sampling used in Nebraska are Area Frame Sampling, List Frame Sampling, and Multiple Frame Sampling. Sampling farm operators in a specifically outlined geographic area is known as Area Frame Sampling, while sampling a list of all known producers of a specific commodity is known as List Frame Sampling. A technique called Multiple Frame Sampling takes advantage of the attributes of both the Area and List samples. Area Frame Sampling is used in Nebraska for most acreage and livestock items and Multiple Frame Sampling is used for estimating the cattle and hog inventories.

The concept of probability sampling is maintained in all three types of sampling. Data collection for the probability surveys involves personal enumeration and telephone or personal followup for all non-respondents to mail questionnaires. These probability surveys are expensive on a per sampling unit basis but yield State results that have greater precision and allow measurement of the sampling error.

Nebraska's major crops (corn, soybeans, wheat and sorghum) are measured by objective yield procedures. Forecasts before harvest incorporate plant counts, kernel and head counts and weight. Sample fields are entered with permission of growers, by enumerators from May through October to take counts and measurements during the growing season. After harvest, gleaning provides estimated harvesting loss. Monthly crop reporters give dependable mail survey yield indications during the season.

COUNTY ESTIMATES

Federal funding and regulations support State estimates for specific agricultural items that are important in National totals. When additional items or geographic descriptions within States are needed, local funding is required. To provide estimates by county, for example, requires a much larger sample because each county must have enough reports to provide a sound basis for estimates. Our acreage surveys and Annual Agricultural Survey give every operator a chance to report annually and provides a solid basis for county estimates.

CHECK DATA

In addition to producer surveys, check data are collected from the marketing channels, county extension agents, ASCS, etc., to verify or supplement the grower survey data. These data become available -- usually long after harvest and are used to establish final production and marketing figures.

The final estimate is arrived at when all grower survey data and marketing data (check data such as: handler or processor receipts, slaughter, and market shipments) have been analyzed. These data then become the statistical history against which current forecasts and estimates are viewed.

INDEX

	Page
PREFACE	2
Statistical Methods	3
Nebraska Rank in Agriculture	6
CROPS	
Crop Review	7
Crop Summaries	
Nebraska Acreage, Yield, Production	8
U.S. Acreage, Yield, Production	9
Nebraska Final Acreage, Yield and Production, 1978-1983	10
U.S. Final Acreage, Yield and Production, 1978-1983	12
Index of Crop Yields and Crop Production	14
Corn Row Width	14
Hay Marketings by Months	14
Potatoes	
Summer--Acreage, Yield, Production and Value	15
Fall--Acreage, Yield, Production and Value	15
Total Potatoes, Production, Disposition and Value	15
Fall Potato Stocks	15
Hay Stocks	15
Grain Stocks	16
Grain Marketings by Months	17
County Estimates	
Corn	18
Sorghum	30
Soybeans	40
Winter Wheat	48
Oats	58
Barley	62
Hay	
Alfalfa	66
Wild	72
Other Tame	74
All Hay	76
Dry Edible Beans	79
Sugar Beets	80
Irrigation Statistics	82
Varieties Planted, Wheat and Soybeans	81
Rye District Estimates	84
Acres Harvested Distribution Maps for Major Crops	84
Millet--Acreage, Yield, Production	86
Alfalfa Meal Production	86
Dry Bean Production by Commercial Classes	86
LIVESTOCK	
Livestock Review	87
Nebraska Inventory Numbers and Value	88
U.S. Inventory Numbers and Value	89
Production and Disposition	
Cattle	90
Hogs	91
Sheep	92
Chickens and Eggs	93
Milk	94
Commercial Broilers, Production and Value	95
Turkeys, Production and Income	95
Wool Production and Value	95
Sheep Inventory Numbers	95
Per Capita Consumption of Meat	96
Index of Livestock Production	96
Number of Livestock Farms, Nebraska and U.S.	96
Cattle on Feed	97
Number of Feedlots and Fed Cattle Marketed	100
U.S. Beef and Pork Supplies	101
Commercial Slaughter, Nebraska and U.S.	102
Hog Inventory, by Classes, Nebraska and 10 States	104
Sows Farrowing, Pigs per Litter, Pig Crop	105

INDEX (Cont.)

	Page
Milk Cows and Milk Production, by Months	106
Laying Hens and Egg Production, by Months	106
Production of Manufactured Dairy Products	107
County Estimates	
Cattle Inventory Numbers	108
Calf Crop and All Cows that have Calved	112
Cattle Placed on Grain Feed	114
Milk Cows and Milk Production	116
Sows Farrowing and Pig Crop	118
Hog Inventory Numbers	120
Cattle, Milk Cow and Hog Operations by Size Groups, Nebraska	122
Inshipments of Stocker and Feeder Cattle and Calves, Nebraska	122
Cattle and Hog Inventory Distribution Maps	123
Beef Cattle and Milk Cow Inventory Distribution Maps	124
PRICES AND INCOME	
Price Review	125
Season's Average Prices, Selected Crops, Nebraska and U.S.	126
Value of Production, Selected Crops, Nebraska and U.S.	127
Prices Received for Crops and Livestock, Nebraska	128
Prices Received by Farmers, U.S.	130
Index of Prices Received by Farmers, Nebraska	132
Choice Steer Prices at Omaha	134
Stocker and Feeder Prices at Omaha	134
Barrow and Gilt Prices at Omaha	135
U.S. Marketing Margins and Price Spreads, Beef and Pork	135
Prices Paid for Feeder Pigs, Nebraska	136
Prices Paid by Farmers for Feed, Nebraska	136
Feed Price Ratios, by Months, Nebraska	137
Prices Paid by Farmers for Field Seeds, Nebraska and U.S.	137
Prices Paid by Farmers for Motor Supplies, Nebraska	138
Prices Paid by Farmers for Fuels, Nebraska	138
Prices Paid by Farmers for Fertilizer, Northern Plains and U.S.	139
Prices Paid by Farmers for Farm Supplies, Northern Plains and U.S.	140
Prices Paid by Farmers for Farm Machinery, Northern Plains and U.S.	141
Prices Paid by Farmers for Building Materials, Northern Plains and U.S.	142
Selected Price Statistics for Meat Animals and Meat	143
Workers on Farms, Nebraska and U.S.	144
Farm Wage Rates, Nebraska and U.S.	144
FARM INCOME	
Farm Income Review	145
Cash Receipts from Farm Marketings, Nebraska and U.S.	146
Realized Gross and Net Income, Nebraska and U.S.	148
Income per Farm, Nebraska and U.S.	150
Farm Mortgage Debt, Nebraska	151
Farm Real Estate Value, Index, and Taxes Levied, Nebraska and U.S.	151
Cash Rental Rates, Nebraska	151
Farm Production Expenses, Nebraska	152
GENERAL	
General Summary	153
Fertilizer Use on Corn, Wheat and Soybeans	154
Fertilizer Consumption	155
Fertilizer Tonnage Sold by Counties	156
Commercial Feed Sales	158
Precipitation Data by Months and by Districts	159
Climatological Data	160
U.S. Meat and Live Animal Imports and Exports	162
Value of Exports, Nebraska and Selected States	164
Rank, Leading States, in Agricultural Export Shares	165
Number of Farms, by Counties	166
Number of Farms and Land in Farms, Nebraska and U.S.	168
Record Highs for Nebraska Crops	169
U.S. Census of Agriculture Data for Nebraska	
Land Use by County	170
Number of Farms by Value of Sales and Market Value of Products Sold	172
Selected Data for Nebraska	174

NEBRASKA—RANK IN AGRICULTURE

RANK:	
1st	Fed cattle and calves marketed, 1983. Number--4,580,000.
1st	Alfalfa meal production, 1983. Tons--524,100.
1st	Great Northern beans production, 1983. Cwt.--1,720,000.
2nd	Cash receipts from cattle and calves, 1983. $3,131,324,000.
2nd	Value of all cattle and calves on farms, January 1, 1984 -- $2,760,000,000.
2nd	All cattle and calves, January 1, 1984. Number--6,900,000.
2nd	Cattle on feed, January 1, 1984. Number--1,760,000.
2nd	Commercial cattle slaughter, 1983. Number--5,063,200.
2nd	Commercial cattle slaughter (live weight), 1983. Thousand lbs.--5,496,215.
2nd	Sorghum silage production, 1983. Tons--770,000.
3rd	Commercial livestock slaughter, all species, 1983. Thousand lbs.--6,563,397.
3rd	Commercial red meat production, 1983. Thousand lbs.--4,012,451.
3rd	Sorghum grain production, 1983. Bushels--60,000,000.
3rd	Dry edible beans production, 1983. Cwt.--2,188,000.
3rd	Corn for grain production, 1983. Bushels--475,200,000.
3rd	All hay production, 1983. Tons--8,048,000.
4th	Beef cows and heifers that have calved, January 1, 1984. Number--2,054,000.
4th	Pinto beans production, 1983. Cwt.--433,000.
4th	Land in farms and ranches, 1983. Acres--47,600,000.
4th	Cash receipts from all livestock marketings, 1983. $4,102,334,000.
4th	All other hay (includes wild) production, 1983. Tons--2,520,000.
5th	Red kidney bean production, 1983. Cwt.--35,000.
5th	Capacity of commercial grain storage facilities, January 1, 1984. Bushels--699,890,000.
5th	Calves born, 1983. Number 1,950,000.
5th	All hogs and pigs, December 1, 1983. Number--3,900,000.
5th	Cash receipts from hogs and pigs, 1983. $626,479,000.
5th	Rye production, 1983. Bushels--1,265,000.
5th	Commercial hog slaughter, 1983. Number--4,626,600.
5th	Corn silage production, 1983. Tons--5,600,000.
5th	Alfalfa hay production, 1983. Tons--5,528,000.
6th	Cash receipts from farm marketings, 1983. $6,150,320,000.
6th	Pigs saved, 1983. Number--6,135,000.
6th	Winter wheat production, 1983. Bushels--98,900,000.
6th	Value of principal crops produced, 1983. $2,985,619,000.
6th	Sugar beets production, 1983. Tons--1,234,000.
6th	Value of farm real estate, 1983. $26,799,000,000.
7th	Sheep and lambs on feed, January 1, 1984. Number--80,000.
7th	Harvested acreage, principal crops, 1983. Acres--15,268,000.
8th	All wheat production, 1983. Bushels--98,900,000.
9th	Soybean production, 1983. Bushels--59,450,000.
10th	Oats production, 1983. Bushels--13,640,000.
12th	Cash receipts from crops, 1983. $2,047,986,000.
15th	Cash receipts from sheep and lambs, 1983. $10,601,000.
17th	Wool production, 1983. Pounds--1,453,000.
17th	Value of wool production, 1983--$639,000.
17th	All sheep and lambs, January 1, 1984. Number--195,000.
17th	All potato production, 1983. Cwt.--2,235,000.
17th	Barley production, 1983. Bushels--3,042,000.
22nd	Turkeys raised, 1983. Number--814,000.
22nd	Turkeys, pounds produced, 1983. Pounds--14,978,000.
26th	Value of all chickens on hand December 1, 1983. $7,315,000.
27th	Eggs produced, Dec. 1, 1982-Nov. 30, 1983. Number--792,000,000.
27th	All chickens, December 1, 1983. Number--3,850,000.

Crops

CROPS

Photo Courtesy of the NEBRASKA FARMER.

CROP REVIEW

by Marvin Anderson

Nebraska's 1983 index of production for all crops was down 30% from 1982. Total area harvested was down from 1982 largely because of heavy participation in the PIK and acreage reduction programs. The yield index declined 9% from a year earlier and was 13% below the 1981 record high.

Total area harvested at 15.1 million acres was down 20% from 1982 and 21% lower than 1981. Corn acreage harvested for grain was the smallest acreage harvested since 1970, winter wheat harvested for grain the lowest since 1941, sorghum for grain the smallest since 1956, and oat acreage harvested the lowest of record. Barley acreage harvested, however, was the highest acreage harvested since 1964, while rye acreage harvested was the highest since 1973. Most crop yields were down from 1982, with corn and sorghum for grain yields the lowest since 1980, soybeans the smallest since 1976 and sugar beets the lowest since 1975. Winter wheat yield, however, established a record high of 43 bushels per acre exceeding the previous record of 42 bushels established in 1971. Dry edible bean yield also exceeded the previous year's yield.

Statewide, precipitation during 1983 was 15% above normal with the North Central District showing the largest increase followed by the Northeast and East Central Districts. Precipitation was above normal in March, May, June, November and December, and below normal the remaining months. The months of March and June were 1.85 in. and 1.83 inches above normal respectively. The greatest decline from normal occurred in August.

The 1983 winter wheat crop went into dormancy in the best condition since December 1972. Good rains as well as snow-cover put the crop in excellent shape for the winter months. Winter kill was light and as greenup occurred, 90% of the crop was in good or excellent condition. Spring moisture conditions were excellent, with the poorest conditions in the eastern part of the State. Hard freezing temperatures occurred in mid-May, but did little damage beyond leaf surface loss. The prolonged cool spring set development behind normal, resulting in harvest nearly two weeks later than normal. Resulting wheat yields set a record high.

Wet soil conditions resulted in spring planting progress nearly one week behind normal for much of the planting season. Completion of planting, however, ended on schedule largely because of farm program acreage reductions which resulted in smaller acreages being planted. Heavy precipitation in the last half of June boosted subsoil reserves which were badly needed in the coming months since precipitation was extremely light. Temperatures over 100 degrees were widespread during pollination of the three major row crops. The southeastern portion of the State was especially hard hit with summer drought conditions. Above normal temperatures during the growing season pushed crops quickly toward maturity. This combined with a much smaller acreage for harvest, resulted in completion of harvest nearly one month ahead of normal. The early harvest caused field losses in corn to be much lighter than expected. Some soybean fields, however, remained unharvested in eastern counties because of early heavy snows which halted harvesting activities.

1983 CROP PRODUCTION HIGHLIGHTS & COMPARISONS WITH 1982

Corn for Grain	-- 465.6 million bushels - down 38% 4.85 million acres - down 29% 96 bushels per acre - down 14 bushels
Soybeans	-- 57.4 million bushels - down 27% 2.05 million acres - down 9% 28 bushels per acre - down 7 bushels
Winter Wheat	-- 98.9 million bushels - down 3% 2.30 million acres - down 21% *43 bushels per acre - up 8 bushels
Grain Sorghum	-- 60.0 million bushels - down 53% 1.00 million acres - down 43% 60 bushels per acre - down 13 bushels
Dry Edible Beans	-- 2.19 million cwt. - down 33% 131,000 acres - down 38% 1,670 pounds per acre - up 120 pounds
Sugar Beets	-- 1,233,000 tons - up 33% 65,300 acres - up 44% 18.9 tons per acre - down 7%
All Hay	-- 7.64 million tons - down 3% 3.65 million acres - down 1% 2.09 tons per acre - down .03 tons per acre

*New record high.

NEBRASKA—ALL CROPS, 1981-1983

CROP	Prod. Unit	Acres Planted 1981	Acres Planted 1982	Acres Planted 1983	Acres Harvested 1981	Acres Harvested 1982	Acres Harvested 1983	Yield Harv. Acre 1/ 1981	Yield Harv. Acre 1/ 1982	Yield Harv. Acre 1/ 1983	Production 1/ 1981	Production 1/ 1982	Production 1/ 1983
		Thousand acres									Thousand		
Corn -- All Purposes	---	7,400	7,400	5,400	7,360	7,350	5,360	---	---	---	---	---	---
Grain	Bu.	---	---	---	6,880	6,940	4,950	115.0	111.0	96.0	791,200	770,340	475,200
Silage	Ton	---	---	---	465	400	400	16.0	14.5	14.0	7,440	5,800	5,600
Forage	---	---	---	---	15	10	10	---	---	---	---	---	---
All Wheat	Bu.	3,050	3,100	2,850	2,900	2,900	2,300	36.0	35.0	43.0	104,400	101,500	98,900
Oats	Bu.	550	560	670	395	460	310	40.0	58.0	44.0	15,800	26,680	13,640
Barley	Bu.	30	28	85	25	25	78	39.0	47.0	39.0	975	1,175	3,042
Rye	Bu.	75	85	105	44	47	55	21.0	27.0	23.0	924	1,269	1,265
Sorghum -- All Purposes	---	2,300	1,860	1,200	2,220	1,820	1,160	---	---	---	---	---	---
Grain	Bu.	---	---	---	2,060	1,670	1,000	80.0	73.0	60.0	164,800	121,910	60,000
Silage	Ton	---	---	---	100	80	70	10.5	11.5	11.0	1,050	920	770
Forage	---	---	---	---	60	70	90	---	---	---	---	---	---
Soybeans for Beans	Bu.	2,150	2,320	2,100	2,070	2,250	2,050	38.0	36.0	29.0	78,660	81,000	59,450
Beans, Dry Edible	Cwt.	240.0	225.0	135.0	230.0	212.0	131.0	17.50	15.00	16.70	4,025	3,180	2,188
Great Northern	Cwt.	---	---	---	---	---	---	---	---	---	2,211	2,332	1,720
Pinto	Cwt.	---	---	---	---	---	---	---	---	---	1,782	666	433
Red Kidney	Cwt.	---	---	---	---	---	---	---	---	---	32	182	35
All Hay Harvested	Ton	---	---	---	3,650	3,800	3,750	1.92	2.08	2.15	7,010	7,920	8,048
Alfalfa Hay	Ton	---	---	---	1,600	1,700	1,650	3.10	3.30	3.35	4,960	5,610	5,528
Wild Hay	Ton	---	---	---	1,750	1,750	1,750	.90	1.00	1.10	1,575	1,750	1,925
All Other Hay 2/	Ton	---	---	---	2,050	2,100	2,100	1.00	1.10	1.20	2,050	2,310	2,520
Alfalfa Seed 3/	Lbs.	---	---	---	25.0	---	---	70	---	---	1,750	---	---
Popcorn, Shelled 3/	Lbs.	92.0	---	---	88.0	---	---	3,500	---	---	308,000	---	---
Potatoes, All	Cwt.	9.2	9.4	8.7	9.0	9.1	8.5	275	254	263	2,472	2,307	2,235
Summer	Cwt.	1.2	1.2	1.1	1.1	1.0	1.0	200	160	210	220	160	210
Fall	Cwt.	8.0	8.2	7.6	7.9	8.1	7.5	24.1	20.4	18.9	1,889	926	1,234
Sugar Beets	Ton	79.8	52.0	67.8	78.4	45.4	65.3	38.0	36.0	29.0	78,660	81,000	59,450
Millet	Lbs.	35.0	46.0	48.0	31.0	40.0	43.0	1,950	1,700	1,500	60,450	68,000	64,500
Total Acres Crops 4/	---	19,480	19,247	15,820	19,100	18,959	15,311	---	---	---	---	---	---

1/ See unit of production. 2/ Includes Wild Hay. 3/ Estimates discontinued in 1982. 4/ Harvested acreages for winter wheat, rye, and all hay are used in computing total planted acreage.

NOTE: County estimates appearing in this book relate to the unrevised data published in this table.

UNITED STATES—ALL CROPS, 1981-1983

CROP	Prod. Unit	Acres Planted			Acres Harvested			Yield Harv. Acre 1/			Production 1/		
		1981	1982	1983	1981	1982	1983	1981	1982	1983	1981	1982	1983
		Thousand acres									Thousand		
Corn -- All Purposes.........	---	84,156	81,779	60,194	83,233	80,909	59,259	---	---	---	---	---	---
Grain......................	Bu.	---	---	---	74,700	73,030	51,537	109.8	114.5	81.6	8,201,598	8,359,364	4,203,777
Silage.....................	Ton	---	---	---	8,171	7,879	7,722	14.1	14.3	12.3	115,476	112,627	95,046
Forage.....................	---	---	---	---	362	307	307	---	---	---	---	---	---
All Wheat....................	Bu.	88,928	87,427	76,817	81,013	78,981	61,492	34.5	35.6	39.4	2,798,738	2,812,297	2,425,408
Oats.........................	Bu.	13,656	14,266	20,308	9,415	10,618	9,098	54.1	58.4	52.5	509,167	620,509	477,303
Barley.......................	Bu.	9,748	9,634	10,606	9,158	9,113	9,902	52.3	57.3	52.4	479,333	522,387	519,026
Rye..........................	Bu.	2,613	2,631	2,765	706	721	923	26.7	29.1	30.5	18,822	20,954	28,152
Sorghum -- All Purposes......	---	16,020	16,138	11,782	14,488	14,841	11,200	---	---	---	---	---	---
Grain......................	Bu.	---	---	---	13,716	14,248	9,900	64.1	59.1	48.8	879,222	841,369	483,056
Silage.....................	Ton	---	---	---	772	593	634	12.1	12.4	10.3	9,312	7,326	6,558
Forage.....................	---	---	---	---	1,080	926	666	---	---	---	---	---	---
Soybeans for Beans...........	Bu.	67,810	71,530	63,480	66,368	69,821	62,163	30.1	31.9	25.7	2,000,145	2,229,486	1,595,437
Beans, Dry Edible............	Cwt.	2,342.0	1,894.5	1,143.0	2,222.0	1,748.4	1,105.7	14.48	14.33	13.80	32,183	25,049	15,254
Great Northern.............	Cwt.	---	---	---	---	---	---	---	---	---	2,686	2,736	1,940
Pinto......................	Cwt.	---	---	---	---	---	---	---	---	---	14,029	6,980	4,106
Red Kidney.................	Cwt.	---	---	---	---	---	---	---	---	---	1,542	2,036	987
All Hay Harvested............	Ton	---	---	---	60,192	60,679	60,461	2.38	2.51	2.36	143,201	152,534	142,979
Alfalfa Hay................	Ton	---	---	---	26,374	26,598	25,937	3.18	3.41	3.22	83,792	90,678	83,522
All Other Hay..............	Ton	---	---	---	33,818	34,081	34,524	1.76	1.81	1.72	59,409	61,856	59,457
Alfalfa Seed 2/..............	Lbs.	---	---	---	370.0	---	---	311	---	---	114,955	---	---
Red Clover Seed 2/...........	Lbs.	---	---	---	132.3	---	---	130	---	---	17,147	---	---
Popcorn, Shelled 2/..........	Lbs.	261.8	---	---	247.2	---	---	3,142	---	---	776,620	---	---
Potatoes, All................	Cwt.	1,263.0	1,307.3	1,268.8	1,237.1	1,273.9	1,239.1	274	276	263	338,591	351,822	325,721
Summer.....................	Cwt.	96.6	99.5	97.3	95.0	97.2	93.2	211	221	185	20,035	21,474	17,219
Fall.......................	Cwt.	1,075.7	1,117.4	1,080.1	1,052.5	1,087.7	1,057.2	281	283	272	295,593	307,526	287,995
Sugar Beets..................	Ton	1,251.6	1,054.2	1,080.6	1,228.1	1,026.8	1,055.0	22.4	20.3	20.0	27,538	20,894	21,111
Total Acres Crops 3/.........	---	364,771	361,817	310,211	355,731	352,548	294,408	---	---	---	---	---	---

1/ See unit of production. 2/ Estimates discontinued in 1982. 3/ Crop acreages included are corn, sorghum, oats, barley, wheat, rice, rye, soybeans, flaxseed, peanuts, sunflowers, cotton, all hay, dry edible beans, potatoes, sweetpotatoes, tobacco, sugarcane and sugarbeets; harvested acreages for winter wheat, rye, all hay, tobacco and sugarcane are used in computing total planted acreage.

NEBRASKA—FINAL ACREAGE, YIELD AND PRODUCTION, 1978-1983[1]

C O R N

YEAR	ALL CORN		FOR GRAIN			FOR SILAGE			FORAGE
	Planted	Harvested	Harvested	Yield	Production	Harvested	Yield	Production	
	1,000 acres		1,000 acres	Bu.	1,000 bu.	1,000 acres	Tons	1,000 tons	1,000 acres
1978.......	7,250	7,200	6,750	113.0	762,750	425	15.0	6,375	25
1979.......	7,600	7,570	7,150	115.0	822,250	400	15.5	6,200	20
1980.......	7,800	7,730	7,100	85.0	603,500	595	11.5	6,843	35
1981.......	7,400	7,360	6,880	115.0	791,200	465	16.0	7,440	15
1982.......	7,300	7,250	6,800	110.0	748,000	440	14.5	6,380	10
1983 2/....	5,300	5,260	4,850	96.0	465,600	400	14.0	5,600	10

S O R G H U M

YEAR	ALL SORGHUM		FOR GRAIN			FOR SILAGE			FORAGE
	Planted	Harvested	Harvested	Yield	Production	Harvested	Yield	Production	
	1,000 acres		1,000 acres	Bu.	1,000 bu.	1,000 acres	Tons	1,000 tons	1,000 acres
1978.......	2,050	2,000	1,870	75.0	140,250	80	13.0	1,040	50
1979.......	2,100	2,050	1,920	79.0	151,680	80	10.5	840	50
1980.......	2,200	2,150	2,030	60.0	121,800	70	9.5	665	50
1981.......	2,300	2,220	2,060	80.0	164,800	100	10.5	1,050	60
1982.......	1,950	1,910	1,760	73.0	128,480	80	12.0	960	70
1983 2/....	1,200	1,160	1,000	60.0	60,000	70	11.0	770	90

YEAR	ALL WHEAT				BARLEY				RYE			
	Planted	Harvested	Yield	Production	Planted	Harvested	Yield	Production	Planted	Harvested	Yield	Production
	1,000 acres		Bu.	1,000 bu.	1,000 acres		Bu.	1,000 bu.	1,000 acres		Bu.	1,000 bu.
1978.....	2,900	2,550	32.0	81,600	33	29	38.0	1,102	70	40	19.0	760
1979.....	3,000	2,550	34.0	86,700	30	28	43.0	1,204	70	35	22.0	770
1980.....	3,000	2,850	38.0	108,300	29	25	38.0	950	65	37	18.0	666
1981.....	3,000	2,900	36.0	104,400	27	22	39.0	858	75	44	21.0	924
1982.....	3,050	2,900	35.0	101,500	25	22	50.0	1,100	85	47	27.0	1,269
1983 2/..	2,800	2,300	43.0	98,900	85	78	39.0	3,042	105	55	23.0	1,265

1/ Final revised estimates following release of 1982 U.S. Census of Agriculture data.

2/ Preliminary.

NEBRASKA—FINAL ACREAGE, YIELD AND PRODUCTION, 1978-1983[1] (Cont.)

YEAR	OATS				SOYBEANS				SUGAR BEETS			
	Planted	Harvested	Yield	Production	Planted	Harvested	Yield	Production	Planted	Harvested	Yield	Production
	1,000 acres		Bu.	1,000 bu.	1,000 acres		Bu.	1,000 bu.	1,000 acres		Tons	1,000 tons
1978....	600	450	47.0	21,150	1,270	1,250	34.0	42,500	79.0	76.0	18.0	1,368
1979....	525	400	53.0	21,200	1,630	1,610	34.0	54,740	77.1	72.4	20.2	1,462
1980....	525	380	41.0	15,580	1,830	1,770	30.0	53,100	87.0	85.0	20.9	1,777
1981....	550	395	40.0	15,800	2,150	2,070	38.0	78,660	79.8	78.4	24.1	1,889
1982....	560	460	58.0	26,680	2,300	2,250	35.0	78,750	52.0	45.4	20.4	926
1983 2/.	670	310	44.0	13,640	2,100	2,050	28.0	57,400	67.8	65.3	18.9	1,233

YEAR	DRY EDIBLE BEANS				ALL POTATOES				MILLET			
	Planted	Harvested	Yield	Production	Planted	Harvested	Yield	Production	Planted	Harvested	Yield	Production
	1,000 acres		Lbs.	1,000 cwt.	1,000 acres		Cwt.	1,000 cwt.	1,000 acres		Lbs.	1,000 lbs.
1978....	125.0	118.0	1,650	1,947	9.3	9.0	232	2,088	58.0	50.0	1,200	60,000
1979....	140.0	135.0	1,600	2,160	7.7	7.2	243	1,752	78.0	70.0	1,340	93,800
1980....	160.0	150.0	1,820	2,730	8.3	8.0	267	2,136	32.0	27.0	1,350	36,450
1981....	240.0	230.0	1,750	4,025	9.2	9.0	275	2,472	35.0	31.0	1,950	60,450
1982....	225.0	212.0	1,550	3,286	10.1	9.8	254	2,492	46.0	40.0	1,700	68,000
1983 2/.	135.0	131.0	1,670	2,188	8.7	8.5	263	2,235	48.0	43.0	1,500	64,500

YEAR	ALL HAY			ALFALFA HAY			OTHER HAY		
	Harvested	Yield	Production	Harvested	Yield	Production	Harvested	Yield	Production
	1,000 acres	Tons	1,000 tons	1,000 acres	Tons	1,000 tons	1,000 acres	Tons	1,000 tons
1978.....	3,800	1.98	7,538	1,650	3.20	5,280	2,150	1.05	2,258
1979.....	3,700	2.06	7,618	1,650	3.25	5,363	2,050	1.10	2,255
1980.....	3,700	1.91	7,083	1,650	3.05	5,033	2,050	1.00	2,050
1981.....	3,650	1.92	7,010	1,600	3.10	4,960	2,050	1.00	2,050
1982.....	3,700	2.12	7,855	1,600	3.40	5,440	2,100	1.15	2,415
1983 2/..	3,650	2.09	7,635	1,550	3.30	5,115	2,100	1.20	2,520

1/ Final revised estimates following release of 1982 U.S. Census of Agriculture data.

2/ Preliminary.

UNITED STATES—FINAL ACREAGE, YIELD AND PRODUCTION, 1978-1983[1]

CORN

YEAR	ALL CORN		FOR GRAIN			FOR SILAGE			FORAGE
	Planted	Harvested	Harvested	Yield	Production	Harvested	Yield	Production	
	1,000 acres		1,000 acres	Bu.	1,000 bu.	1,000 acres	Tons	1,000 tons	1,000 acres
1978.......	81,675	80,987	71,930	101.0	7,267,927	8,624	13.7	118,132	433
1979.......	81,394	80,777	72,400	109.5	7,928,139	7,989	14.4	114,799	388
1980.......	84,043	82,844	72,961	91.0	6,639,396	9,299	12.0	111,990	584
1981.......	84,097	83,192	74,524	108.9	8,118,650	8,307	14.2	117,891	361
1982.......	81,857	81,278	72,719	113.2	8,235,101	8,252	14.3	117,782	307
1983 2/....	60,177	59,557	51,443	81.0	4,166,108	7,814	12.3	96,347	300

SORGHUM

YEAR	ALL SORGHUM		FOR GRAIN			FOR SILAGE			FORAGE
	Planted	Harvested	Harvested	Yield	Production	Harvested	Yield	Production	
	1,000 acres		1,000 acres	Bu.	1,000 bu.	1,000 acres	Tons	1,000 tons	1,000 acres
1978.......	16,197	15,583	13,410	54.5	731,270	724	10.9	7,920	1,449
1979.......	15,277	14,876	12,901	62.6	807,422	764	11.8	8,990	1,211
1980.......	15,639	14,659	12,513	46.3	579,343	734	9.5	7,003	1,412
1981.......	15,930	15,487	13,677	64.0	875,835	786	12.0	9,447	1,024
1982.......	16,028	15,654	14,137	59.1	835,083	603	12.3	7,403	914
1983 2/....	11,695	11,212	9,836	48.7	479,231	629	10.3	6,457	747

YEAR	ALL WHEAT				BARLEY				RYE			
	Planted	Harvested	Yield	Production	Planted	Harvested	Yield	Production	Planted	Harvested	Yield	Production
	1,000 acres		Bu.	1,000 bu.	1,000 acres		Bu.	1,000 bu.	1,000 acres		Bu.	1,000 bu.
1978....	65,989	56,495	31.4	1,775,524	9,989	9,248	49.2	454,759	2,865	926	26.0	24,065
1979....	71,424	62,454	34.2	2,134,060	8,116	7,527	50.9	383,201	2,839	850	25.7	21,887
1980....	80,788	71,125	33.5	2,380,934	8,320	7,260	49.7	361,135	2,488	650	24.6	15,958
1981....	88,251	80,642	34.5	2,785,357	9,618	9,038	52.4	473,512	2,566	685	26.6	18,187
1982....	86,232	77,937	35.5	2,764,967	9,549	9,013	57.2	515,935	2,533	677	28.9	19,533
1983 2/.	76,419	61,390	39.4	2,419,824	10,419	9,727	52.3	508,344	2,707	896	30.3	27,116

1/ Final revised estimates following release of 1982 U.S. Census of Agriculture data.

2/ Preliminary.

UNITED STATES—FINAL ACREAGE, YIELD AND PRODUCTION, 1978-1983[1] (Cont.)

YEAR	OATS				SOYBEANS				SUGAR BEETS			
	Planted	Harvested	Yield	Production	Planted	Harvested	Yield	Production	Planted	Harvested	Yield	Production
	1,000 acres		Bu.	1,000 bu.	1,000 acres		Bu.	1,000 bu.	1,000 acres		Tons	1,000 tons
1978....	16,407	11,126	52.3	581,657	64,708	63,663	29.4	1,868,754	1,305.4	1,269.2	20.3	25,788
1979....	13,960	9,682	54.4	526,748	71,411	70,343	32.1	2,260,665	1,160.7	1,119.7	19.6	21,996
1980....	13,381	8,657	53.0	458,792	69,930	67,813	26.5	1,797,543	1,231.3	1,189.5	19.8	23,502
1981....	13,632	9,407	54.2	509,529	67,543	66,163	30.1	1,989,110	1,251.6	1,228.1	22.4	27,538
1982....	13,951	10,258	57.8	592,630	70,884	69,442	31.5	2,190,297	1,054.2	1,026.8	20.3	20,894
1983 2/.	20,290	9,076	52.6	477,133	63,139	61,815	25.3	1,566,684	1,080.4	1,055.8	19.9	21,009

YEAR	DRY EDIBLE BEANS				ALL POTATOES				FALL POTATOES			
	Planted	Harvested	Yield	Production	Planted	Harvested	Yield	Production	Planted	Harvested	Yield	Production
	1,000 acres		Lbs.	1,000 cwt.	1,000 acres		Cwt.	1,000 cwt.	1,000 acres		Cwt.	1,000 cwt.
1978....	1,503.9	1,454.4	1,302	18,935	1,401.0	1,374.5	267	366,314	1,186.7	1,165.5	279	324,856
1979....	1,427.0	1,387.7	1,481	20,552	1,295.4	1,258.3	272	342,447	1,085.7	1,059.1	280	296,799
1980....	1,920.0	1,859.0	1,438	26,729	1,175.4	1,147.8	265	303,905	994.7	973.6	274	267,235
1981....	2,390.0	2,270.0	1,443	32,751	1,255.3	1,232.4	276	340,623	1,065.8	1,045.6	284	297,080
1982....	1,924.5	1,777.0	1,439	25,563	1,302.8	1,266.9	280	355,131	1,106.0	1,073.8	288	309,134
1983 2/.	1,178.0	1,136.7	1,365	15,518	1,270.4	1,240.7	266	329,870	1,072.7	1,049.8	277	290,662

YEAR	ALL HAY			ALFALFA HAY			OTHER HAY		
	Harvested	Yield	Production	Harvested	Yield	Production	Harvested	Yield	Production
	1,000 acres	Tons	1,000 tons	1,000 acres	Tons	1,000 tons	1,000 acres	Tons	1,000 tons
1978.....	62,113	2.32	143,817	27,864	3.13	87,294	34,249	1.65	56,523
1979.....	61,279	2.40	147,307	27,550	3.20	88,110	33,729	1.76	59,197
1980.....	58,870	2.22	130,740	26,174	3.06	79,963	32,696	1.55	50,777
1981.....	59,599	2.39	142,520	26,243	3.19	83,696	33,356	1.76	58,824
1982.....	59,812	2.50	149,241	26,188	3.38	88,385	33,624	1.81	60,856
1383 2/..	59,697	2.36	140,734	25,710	3.20	82,212	33,987	1.72	58,522

1/ Final revised estimates following release of 1982 U.S. Census of Agriculture data.

2/ Preliminary.

NEBRASKA—CROP INDEXES (1977 = 100)

YEAR	Feed Grains	Food Grains	Hay	Oil Crops	Miscel-laneous 1/	All Crops
INDEX OF CROP YIELD PER HARVESTED ACRE						
1960	55	81	70	78	90	63
1965	71	57	78	65	83	71
1970	76	109	76	61	96	78
1975	84	91	85	75	97	85
1976	85	91	81	56	103	83
1977	100	100	100	100	100	100
1978	112	91	103	94	99	107
1979	115	97	107	94	101	110
1980	85	108	99	83	109	90
1981	114	103	99	106	116	111
1982	109	100	110	97	103	107
1983	94	123	108	78	103	97
INDEX OF CROP PRODUCTION						
1960	55	84	89	11	81	58
1965	46	54	94	40	68	52
1970	56	92	81	44	90	62
1975	76	95	86	80	115	81
1976	80	91	79	48	115	79
1977	100	100	100	100	100	100
1978	112	79	100	104	105	107
1979	121	84	101	135	115	116
1980	90	105	94	131	138	98
1981	118	101	93	193	180	124
1982	109	98	104	194	127	116
1983	66	96	101	141	108	81

1/ Miscellaneous crops include potatoes, sugar beets, dry beans, popcorn (discontinued in 1982), millet (beginning in 1968), alfalfa seed (discontinued in 1982), and red clover seed (discontinued in 1981).

NEBRASKA—CORN FOR GRAIN: PERCENTAGE DISTRIBUTION BY ROW WIDTH AND AVERAGE ROW WIDTH, 1979-1983

YEAR	Number of Samples	Row Width (inches)					Average Row Width
		34.5 & less	34.6-36.5	36.6-38.5	38.6-40.5	40.6 & greater	
		Percent of Samples					Inches
1979	179	25.2	19.6	28.5	21.8	5.0	36.1
1980	176	28.4	25.6	26.7	17.6	1.7	35.5
1981	188	37.2	23.9	23.9	11.2	3.7	34.8
1982	164	34.8	28.1	20.7	14.0	2.4	34.8
1983	193	41.0	20.7	23.3	11.4	3.6	34.5

NEBRASKA—HAY MARKETINGS, PERCENT OF CROP YEAR BY MONTHS, 1978-1982

YEAR	June	July	Aug.	Sept.	Oct.	Nov.	Dec.	Jan.	Feb.	Mar.	Apr.	May
	Percent											
1978 ...	9	9	7	7	8	9	11	13	10	7	7	3
1979 ...	11	9	8	6	8	10	14	11	7	8	5	3
1980 ...	11	10	10	8	10	11	12	10	6	5	4	3
1981 ...	12	10	8	6	5	10	10	14	8	7	7	3
1982 ...	10	8	8	6	9	11	11	12	9	9	5	2

NEBRASKA—POTATOES, 1979-1983

YEAR	Acres Planted	Acres Harvested	Yield Harv. Acre	Production Cwt.	Price per Cwt.	Total Value
			FALL POTATOES			
1979........	6,000	5,700	260	1,482,000	$4.25	$ 6,299,000
1980........	6,900	6,700	280	1,876,000	6.45	12,100,000
1981........	8,000	7,900	285	2,252,000	5.75	12,949,000
1982........	8,200	8,100	265	2,147,000	5.75	12,345,000
1983........	7,600	7,500	270	2,025,000	---	---
			LATE SUMMER POTATOES			
1979........	1,700	1,500	180	270,000	4.45	1,202,000
1980........	1,400	1,300	200	260,000	8.90	2,314,000
1981........	1,200	1,100	200	220,000	6.40	1,408,000
1982........	1,200	1,000	160	160,000	4.50	720,000
1983........	1,100	1,000	210	210,000	---	---

NEBRASKA—ALL POTATOES, DISPOSITION AND VALUE[1], 1978-1983

YEAR	Production	Farm Disposition		Season Average Price Per Cwt.	Value of	
		Feed, Seed & Shrinkage Loss 2/	Sold		Production	Sales
	Thousand cwt.			Dollars	Thousand dollars	
1978........	2,088	465	1,623	3.94	8,215	6,391
1979........	1,752	336	1,416	4.28	7,501	6,064
1980........	2,136	363	1,773	6.75	14,414	11,963
1981........	2,472	419	2,053	5.80	14,357	11,930
1982........	2,307	387	1,920	5.65	13,065	10,867
1983 1/.....	2,235	NA	NA	6.30	14,126	NA

1/ 1983 potato disposition not available until September 1984.
2/ Includes household use.

NEBRASKA—STOCKS OF FALL POTATOES HELD BY GROWERS AND LOCAL DEALERS, 1978-1983

Crop Year	Stocks on Hand					
	Dec. 1	Jan. 1 1/	Feb. 1 1/	March 1 1/	April 1 1/	May 1 1/
	Thousand cwt.					
1978...........	1,300	1,100	950	770	500	250
1979...........	1,100	930	800	650	450	160
1980...........	1,400	1,250	1,100	900	480	200
1981...........	1,850	1,600	1,400	1,200	700	200
1982...........	1,700	1,350	1,150	850	550	230
1983...........	1,450	1,130	980	675	345	185

1/ Stocks on hand in the following year.

NEBRASKA—HAY STOCKS ON FARMS, 1977-1983

DATE	1977	1978	1979	1980	1981	1982	1983
	Thousand tons						
January 1........	4,227	5,949	5,427	5,714	5,241	5,258	5,861
May 1............	1,072	1,732	1,432	1,828	1,417	1,290	1,663

NEBRASKA—GRAIN STOCKS BY POSITIONS, QUARTERLY, 1981-1983

YEAR	On Farms	Off 1/ Farms	Total All Positions	On Farms	Off 1/ Farms	Total All Positions
	Thousand bushels					
		CORN			SORGHUM GRAIN	
January 1:						
1981.....	422,450	181,083	603,533	41,412	72,575	113,987
1982.....	553,840	190,287	744,127	64,272	87,239	151,511
1983.....	733,040	284,721	1,017,761	77,088	91,069	168,157
April 1:						
1981.....	265,540	135,255	400,795	20,706	50,982	71,688
1982.....	379,776	169,783	549,559	41,200	68,088	109,288
1983.....	508,640	281,792	790,432	55,246	81,643	136,889
June 1:						
1981.....	181,050	91,503	272,553	15,834	34,814	50,648
1982.....	324,392	155,300	479,692	36,256	58,642	94,898
1983.....	441,320	294,494	735,814	41,114	80,945	122,059
October 1:						
1981.....	72,420	68,734	141,154	12,180	27,071	39,251
1982.....	213,624	170,480	384,104	31,312	57,204	88,516
1983.....	284,240	295,887	580,127	34,690	74,572	109,262
		OATS			BARLEY	
January 1:						
1981.....	12,620	2,635	15,255	618	349	967
1982.....	9,322	2,304	11,626	429	312	741
1983.....	16,542	4,947	21,489	572	344	916
April 1:						
1981.....	8,725	1,702	10,427	475	328	803
1982.....	6,478	1,636	8,114	300	303	603
1983.....	12,806	2,824	15,630	363	341	704
June 1:						
1981.....	6,388	1,170	7,558	380	353	733
1982.....	4,740	1,166	5,906	172	301	473
1983.....	9,338	1,712	11,050	209	316	525
October 1:						
1981.....	14,220	3,439	17,659	729	423	1,152
1982.....	20,010	5,580	25,590	803	406	1,209
1983.....	13,640	2,452	16,092	2,647	564	3,211
		WHEAT			SOYBEANS	
January 1:						
1981.....	31,407	59,136	90,543	25,488	22,237	47,725
1982.....	38,628	68,580	107,208	37,757	35,431	73,188
1983.....	45,675	68,517	114,192	46,463	30,118	76,581
April 1:						
1981.....	22,743	46,353	69,096	21,240	16,501	37,741
1982.....	28,188	51,781	79,969	19,665	20,892	40,557
1983.....	35,525	54,680	90,205	24,413	17,217	41,630
June 1:						
1981.....	21,660	40,538	62,198	15,930	11,372	27,302
1982.....	27,144	40,987	68,131	14,945	13,125	28,070
1983.....	22,330	53,466	75,796	18,900	13,600	32,500
October 1 2/:						
1981.....	46,980	85,895	132,875	9,558	7,048	16,606
1982.....	52,780	83,531	136,311	4,326	7,693	12,019
1983.....	69,230	79,300	148,530	5,513	10,457	15,970

1/ Includes stocks in Interior Mills, Elevators and Warehouses, Merchant Mills, Terminals, Processing Plants and Commodity Credit Corp. owned grain in transit, in bins and other storages and under CCC control.

2/ Soybean stocks are for September 1.

NEBRASKA—GRAIN MARKETINGS, PERCENT OF CROP YEAR TOTAL BY MONTHS—1980-1982

Crop Year	Oct.	Nov.	Dec.	Jan. 1/	Feb.	Mar.	Apr.	May	June	July	Aug.	Sept.
					Percent							
CORN												
1980	17	10	8	15	8	9	8	5	5	6	5	4
1981	11	13	10	10	5	9	9	7	8	6	6	6
1982	5	10	9	8	6	6	8	7	8	7	13	13
SORGHUM GRAIN												
1980	25	21	6	11	4	7	5	3	4	5	5	4
1981	13	23	10	19	6	7	5	4	4	3	3	3
1982	12	26	12	13	4	4	4	3	4	3	8	7

Crop Year	Sept.	Oct.	Nov.	Dec.	Jan. 1/	Feb.	Mar.	Apr.	May	June	July	Aug.
					Percent							
SOYBEANS												
1980	9	16	7	5	10	6	10	8	7	5	7	10
1981	4	18	11	7	13	5	9	10	9	4	5	5
1982	4	15	18	9	12	8	6	6	3	4	6	9
DRY EDIBLE BEANS												
1980	17	20	14	10	12	9	6	4	2	2	4	0
1981	14	16	15	10	6	7	7	3	7	6	5	4
1982	12	18	10	10	9	6	6	8	5	4	8	4

Crop Year	July	Aug.	Sept.	Oct.	Nov.	Dec.	Jan. 1/	Feb.	Mar.	Apr.	May	June
					Percent							
WHEAT												
1980	23	14	9	9	6	5	9	6	5	5	3	6
1981	27	10	10	6	5	3	8	7	10	7	4	3
1982	20	20	6	4	6	8	12	8	8	3	3	2
OATS												
1980	15	17	6	4	8	7	11	7	7	5	7	6
1981	32	15	5	4	4	6	5	5	6	6	5	7
1982	19	19	12	4	3	5	5	4	5	5	9	10

1/ Months beginning with January are for year following harvest.

NEBRASKA—CORN FOR GRAIN, 1982[1]

COUNTY AND DISTRICT	Acres Harvested	Yield Harv. Acre	Production Bushels	Value of Production		
				Per Bu.	Per Acre	Total Value
Banner..........	4,300	111.7	480,400		$322.80	$ 1,388,360
Box Butte.......	31,300	109.5	3,427,400		316.50	9,905,190
Cheyenne........	10,500	116.3	1,221,000		336.10	3,528,690
Dawes...........	3,100	103.5	320,800		299.10	927,110
Deuel...........	11,200	127.4	1,426,600		368.20	4,122,870
Garden..........	19,500	118.1	2,302,800		341.30	6,655,090
Kimball.........	4,400	97.1	427,200		280.60	1,234,610
Morrill.........	43,200	125.4	5,416,000		362.40	15,652,240
Scotts Bluff....	67,600	123.3	8,336,200		356.30	24,091,620
Sheridan........	22,200	96.7	2,147,600		279.50	6,206,560
Sioux...........	10,100	109.0	1,100,600		315.00	3,180,730
NORTHWEST.......	227,400	117.0	26,606,600	$2.89	338.10	76,893,070
Arthur..........	4,700	125.0	587,500		352.50	1,656,750
Blaine..........	7,100	112.0	795,200		315.80	2,242,460
Boyd............	24,700	68.7	1,697,000		193.70	4,785,540
Brown...........	52,600	110.7	5,823,000		312.20	16,420,860
Cherry..........	15,900	101.8	1,618,000		287.10	4,562,760
Garfield........	26,000	94.8	2,463,600		267.30	6,947,350
Grant...........	1,700	95.0	161,500		267.90	455,430
Holt............	198,200	119.3	23,655,000		336.40	66,707,100
Hooker..........	500	110.0	55,000		310.20	155,100
Keya Paha.......	10,900	88.9	968,500		250.70	2,731,170
Logan...........	18,000	103.3	1,859,400		291.30	5,243,510
Loup............	11,000	91.6	1,007,600		258.30	2,841,430
McPherson.......	3,500	102.9	360,000		290.20	1,015,200
Rock............	37,700	108.1	4,075,500		304.80	11,492,910
Thomas..........	1,300	115.0	149,500		324.30	421,590
Wheeler.........	35,900	108.2	3,884,800		305.10	10,955,140
NORTH...........	449,700	109.3	49,161,100	2.82	308.20	138,634,300
Antelope.........	217,300	102.8	22,339,700		284.80	61,880,970
Boone............	159,100	100.4	15,981,400		278.10	44,268,480
Burt.............	107,600	105.4	11,336,400		292.00	31,401,830
Cedar............	144,400	85.3	12,314,400		236.30	34,110,890
Cuming...........	117,300	93.0	10,904,200		257.60	30,204,630
Dakota...........	56,300	99.6	5,609,600		275.90	15,538,590
Dixon............	99,700	90.3	9,004,200		250.10	24,941,630
Knox.............	121,800	79.6	9,690,800		220.50	26,843,520
Madison..........	137,900	104.3	14,382,900		288.90	39,840,630
Pierce...........	139,000	96.0	13,344,000		265.90	36,962,880
Stanton..........	86,900	91.7	7,965,800		254.00	22,065,270
Thurston.........	84,400	99.8	8,427,000		276.40	23,342,790
Wayne............	96,900	85.2	8,259,000		236.00	22,877,430
NORTHEAST........	1,568,600	95.3	149,559,400	2.77	264.00	414,279,540
Buffalo..........	185,800	127.1	23,616,700		364.80	67,779,930
Custer...........	183,900	112.1	20,619,900		321.70	59,179,110
Dawson...........	186,200	128.0	23,836,400		367.40	68,410,470
Greeley..........	76,800	107.1	8,224,200		307.40	23,603,450
Hall.............	178,500	126.2	22,534,800		362.20	64,674,880
Howard...........	104,100	105.0	10,931,500		301.40	31,373,410
Sherman..........	56,500	108.4	6,123,500		311.10	17,574,440
Valley...........	63,500	105.2	6,680,200		301.90	19,172,170
CENTRAL..........	1,035,300	118.4	122,567,200	2.87	339.80	351,767,860

NEBRASKA—CORN FOR GRAIN, 1982[1] (Cont.)

COUNTY AND DISTRICT	Acres Harvested	Yield Harv. Acre	Production Bushels	Value of Production Per Bu.	Value of Production Per Acre	Value of Production Total Value
Butler..........	105,100	111.0	11,663,200		$315.20	$ 33,123,340
Cass............	70,300	98.9	6,951,000		280.90	19,740,750
Colfax..........	94,300	111.9	10,555,800		317.80	29,978,340
Dodge...........	118,000	96.6	11,398,800		274.30	32,372,450
Douglas.........	50,100	100.7	5,047,000		286.00	14,333,420
Hamilton........	199,300	123.3	24,574,300		350.20	69,790,700
Lancaster.......	20,200	98.2	1,984,300		278.90	5,635,390
Merrick.........	141,500	111.8	15,822,000		317.50	44,934,280
Nance...........	70,500	97.5	6,873,300		276.90	19,520,080
Platte..........	171,200	105.4	18,044,600		299.30	51,246,440
Polk............	88,600	121.0	10,723,700		343.60	30,455,170
Sarpy...........	43,800	94.6	4,143,600		268.70	11,767,770
Saunders........	131,700	99.3	13,077,600		282.00	37,140,220
Seward..........	67,700	120.1	8,128,100		341.10	23,083,700
Washington......	74,600	93.9	7,005,200		266.70	19,894,680
York............	164,800	125.4	20,662,500		356.10	58,681,240
EAST............	1,611,700	109.6	176,655,000	$2.84	311.30	501,697,970
Chase...........	108,900	121.1	13,183,500		348.80	37,968,480
Dundy...........	78,400	111.6	8,748,000		321.40	25,194,240
Frontier........	58,800	125.5	7,377,600		361.40	21,247,490
Hayes...........	39,900	101.9	4,067,000		293.50	11,712,960
Hitchcock.......	30,600	118.5	3,625,200		341.30	10,440,570
Keith...........	44,400	129.3	5,740,800		372.40	16,533,500
Lincoln.........	144,800	126.8	18,366,200		365.20	52,894,660
Perkins.........	73,800	132.8	9,800,200		382.50	28,224,580
Red Willow......	54,800	116.5	6,384,000		335.50	18,385,920
SOUTHWEST.......	634,400	121.8	77,292,500	2.88	350.80	222,602,400
Adams...........	140,000	119.4	16,710,400		347.50	48,627,260
Franklin........	65,500	123.2	8,068,700		358.50	23,479,920
Furnas..........	45,900	114.0	5,231,600		331.70	15,223,960
Gosper..........	54,700	128.0	7,001,000		372.50	20,372,910
Harlan..........	52,300	127.2	6,652,200		370.20	19,357,900
Kearney.........	162,500	123.6	20,087,000		359.70	58,453,170
Phelps..........	209,000	131.8	27,540,800		383.50	80,143,730
Webster.........	32,800	110.2	3,616,000		320.70	10,522,560
SOUTH...........	762,700	124.4	94,907,700	2.91	362.00	276,181,410
Clay............	114,700	124.6	14,296,800		361.30	41,460,720
Fillmore........	113,500	126.6	14,371,600		367.10	41,677,640
Gage............	40,400	102.8	4,153,600		298.10	12,045,440
Jefferson.......	39,500	114.3	4,516,200		331.50	13,096,980
Johnson.........	15,100	88.4	1,334,200		256.40	3,869,180
Nemaha..........	50,300	96.5	4,851,800		279.90	14,070,220
Nuckolls........	33,200	121.8	4,044,600		353.20	11,729,340
Otoe............	57,000	96.1	5,475,900		278.70	15,880,110
Pawnee..........	13,300	88.7	1,179,700		257.20	3,421,130
Richardson......	55,500	98.3	5,457,700		285.10	15,827,330
Saline..........	49,800	117.2	5,836,000		339.90	16,924,400
Thayer..........	67,900	118.9	8,072,400		344.80	23,409,960
SOUTHEAST.......	650,200	113.2	73,590,500	2.90	328.30	213,412,450
NEBRASKA........	6,940,000	111.0	770,340,000	$2.85	$316.40	$2,195,469,000

1/ Revised.

NEBRASKA—CORN FOR GRAIN, 1982[1]

COUNTY AND DISTRICT	IRRIGATED			NON-IRRIGATED		
	Acres Harvested	Yield Harv. Acre	Production Bushels	Acres Harvested	Yield Harv. Acre	Production Bushels
Banner............	4,200	113.0	474,600	100	58.0	5,800
Box Butte.........	31,000	110.0	3,410,000	300	58.0	17,400
Cheyenne..........	10,200	118.0	1,203,600	300	58.0	17,400
Dawes.............	3,000	105.0	315,000	100	58.0	5,800
Deuel.............	11,100	128.0	1,420,800	100	58.0	5,800
Garden............	18,900	120.0	2,268,000	600	58.0	34,800
Kimball...........	4,300	98.0	421,400	100	58.0	5,800
Morrill...........	42,800	126.0	5,392,800	400	58.0	23,200
Scotts Bluff......	66,900	124.0	8,295,600	700	58.0	40,600
Sheridan..........	21,500	98.0	2,107,000	700	58.0	40,600
Sioux.............	9,900	110.0	1,089,000	200	58.0	11,600
NORTHWEST.........	223,800	118.0	26,397,800	3,600	58.0	208,800
Arthur............	4,700	125.0	587,500	---	---	---
Blaine............	7,100	112.0	795,200	---	---	---
Boyd..............	4,900	116.0	568,400	19,800	57.0	1,128,600
Brown.............	51,500	112.0	5,768,000	1,100	50.0	55,000
Cherry............	13,700	112.0	1,534,400	2,200	38.0	83,600
Garfield..........	22,900	100.0	2,290,000	3,100	56.0	173,600
Grant.............	1,700	95.0	161,500	---	---	---
Holt..............	182,200	125.0	22,775,000	16,000	55.0	880,000
Hooker............	500	110.0	55,000	---	---	---
Keya Paha.........	7,100	115.0	816,500	3,800	40.0	152,000
Logan.............	12,600	124.0	1,562,400	5,400	55.0	297,000
Loup..............	8,800	102.0	897,600	2,200	50.0	110,000
McPherson.........	3,000	112.0	336,000	500	48.0	24,000
Rock..............	36,600	110.0	4,026,000	1,100	45.0	49,500
Thomas............	1,300	115.0	149,500	---	---	---
Wheeler...........	26,900	122.0	3,281,800	9,000	67.0	603,000
NORTH.............	385,500	118.3	45,604,800	64,200	55.4	3,556,300
Antelope..........	130,400	128.0	16,691,200	86,900	65.0	5,648,500
Boone.............	87,500	118.0	10,325,000	71,600	79.0	5,656,400
Burt..............	12,900	130.0	1,677,000	94,700	102.0	9,659,400
Cedar.............	25,000	124.0	3,100,000	119,400	77.0	9,214,400
Cuming............	12,400	118.0	1,463,200	104,900	90.0	9,441,000
Dakota............	4,500	130.0	585,000	51,800	97.0	5,024,600
Dixon.............	10,000	129.0	1,290,000	89,700	86.0	7,714,200
Knox..............	22,400	122.0	2,732,800	99,400	70.0	6,958,000
Madison...........	52,400	126.0	6,602,400	85,500	91.0	7,780,500
Pierce............	69,500	120.0	8,340,000	69,500	72.0	5,004,000
Stanton...........	20,000	124.0	2,480,000	66,900	82.0	5,485,800
Thurston..........	3,400	120.0	408,000	81,000	99.0	8,019,000
Wayne.............	8,700	118.0	1,026,600	88,200	82.0	7,232,400
NORTHEAST.........	459,100	123.5	56,721,200	1,109,500	83.7	92,838,200
Buffalo...........	170,900	132.0	22,558,800	14,900	71.0	1,057,900
Custer............	143,400	126.0	18,068,400	40,500	63.0	2,551,500
Dawson............	180,600	130.0	23,478,000	5,600	64.0	358,400
Greeley...........	49,900	126.0	6,287,400	26,900	72.0	1,936,800
Hall..............	173,100	128.0	22,156,800	5,400	70.0	378,000
Howard............	83,300	115.0	9,579,500	20,800	65.0	1,352,000
Sherman...........	49,700	115.0	5,715,500	6,800	60.0	408,000
Valley............	50,800	118.0	5,994,400	12,700	54.0	685,800
CENTRAL...........	901,700	126.2	113,838,800	133,600	65.3	8,728,400

NEBRASKA—CORN FOR GRAIN, 1982[1] (Cont.)

COUNTY AND DISTRICT	IRRIGATED			NON-IRRIGATED		
	Acres Harvested	Yield Harv. Acre	Production Bushels	Acres Harvested	Yield Harv. Acre	Production Bushels
Butler	74,600	122.0	9,101,200	30,500	84.0	2,562,000
Cass	2,800	120.0	336,000	67,500	98.0	6,615,000
Colfax	42,400	129.0	5,469,600	51,900	98.0	5,086,200
Dodge	47,200	114.0	5,380,800	70,800	85.0	6,018,000
Douglas	12,500	118.0	1,475,000	37,600	95.0	3,572,000
Hamilton	195,300	123.8	24,182,300	4,000	98.0	392,000
Lancaster	8,100	118.0	955,800	12,100	85.0	1,028,500
Merrick	133,000	115.0	15,295,000	8,500	62.0	527,000
Nance	33,100	115.0	3,806,500	37,400	82.0	3,066,800
Platte	99,300	118.0	11,717,400	71,900	88.0	6,327,200
Polk	81,500	124.0	10,106,000	7,100	87.0	617,700
Sarpy	2,600	120.0	312,000	41,200	93.0	3,831,600
Saunders	39,500	114.0	4,503,000	92,200	93.0	8,574,600
Seward	58,900	125.0	7,362,500	8,800	87.0	765,600
Washington	11,200	116.0	1,299,200	63,400	90.0	5,706,000
York	161,500	126.0	20,349,000	3,300	95.0	313,500
EAST	1,003,500	121.2	121,651,300	608,200	90.4	55,003,700
Chase	102,400	125.0	12,800,000	6,500	59.0	383,500
Dundy	62,700	126.0	7,900,200	15,700	54.0	847,800
Frontier	51,200	134.0	6,860,800	7,600	68.0	516,800
Hayes	23,900	130.0	3,107,000	16,000	60.0	960,000
Hitchcock	26,900	125.0	3,362,500	3,700	71.0	262,700
Keith	44,000	130.0	5,720,000	400	52.0	20,800
Lincoln	134,700	132.0	17,780,400	10,100	58.0	585,800
Perkins	71,600	135.0	9,666,000	2,200	61.0	134,200
Red Willow	45,500	126.0	5,733,000	9,300	70.0	651,000
SOUTHWEST	562,900	129.6	72,929,900	71,500	61.0	4,362,600
Adams	134,400	121.0	16,262,400	5,600	80.0	448,000
Franklin	64,200	124.0	7,960,800	1,300	83.0	107,900
Furnas	34,400	124.0	4,265,600	11,500	84.0	966,000
Gosper	52,000	131.0	6,812,000	2,700	70.0	189,000
Harlan	50,200	129.0	6,475,800	2,100	84.0	176,400
Kearney	152,800	126.0	19,252,800	9,700	86.0	834,200
Phelps	204,800	133.0	27,238,400	4,200	72.0	302,400
Webster	26,900	116.0	3,120,400	5,900	84.0	495,600
SOUTH	719,700	127.0	91,388,200	43,000	81.8	3,519,500
Clay	113,600	125.0	14,200,000	1,100	88.0	96,800
Fillmore	112,400	127.0	14,274,800	1,100	88.0	96,800
Gage	28,300	110.0	3,113,000	12,100	86.0	1,040,600
Jefferson	35,600	117.0	4,165,200	3,900	90.0	351,000
Johnson	3,000	114.0	342,000	12,100	82.0	992,200
Nemaha	1,000	119.0	119,000	49,300	96.0	4,732,800
Nuckolls	32,200	123.0	3,960,600	1,000	84.0	84,000
Otoe	2,900	116.0	336,400	54,100	95.0	5,139,500
Pawnee	2,700	115.0	310,500	10,600	82.0	869,200
Richardson	1,100	115.0	126,500	54,400	98.0	5,331,200
Saline	45,800	120.0	5,496,000	4,000	85.0	340,000
Thayer	65,200	120.0	7,824,000	2,700	92.0	248,400
SOUTHEAST	443,800	122.3	54,268,000	206,400	93.6	19,322,500
NEBRASKA	4,700,000	124.0	582,800,000	2,240,000	83.7	187,540,000

1/ Revised.

NEBRASKA—CORN FOR ALL PURPOSES, 1982[1]

COUNTY AND DISTRICT	Acres Planted	Acres 2/ Harvested
Banner..........	5,200	5,200
Box Butte.......	37,000	36,600
Cheyenne........	14,800	14,700
Dawes...........	3,900	3,900
Deuel...........	12,400	12,300
Garden..........	21,800	21,500
Kimball.........	6,800	6,800
Morrill.........	47,500	47,100
Scotts Bluff....	75,000	74,600
Sheridan........	27,600	27,200
Sioux...........	12,000	12,000
NORTHWEST.......	264,000	261,900
Arthur..........	5,000	5,000
Blaine..........	8,600	8,600
Boyd............	26,500	26,500
Brown...........	59,000	58,900
Cherry..........	18,500	18,200
Garfield........	28,500	28,200
Grant...........	1,800	1,800
Holt............	209,000	208,200
Hooker..........	500	500
Keya Paha.......	12,000	12,000
Logan...........	19,000	19,000
Loup............	12,500	12,500
McPherson.......	4,000	4,000
Rock............	39,600	39,500
Thomas..........	1,500	1,500
Wheeler.........	50,000	49,900
NORTH...........	496,000	494,300
Antelope........	224,000	223,400
Boone...........	168,000	166,500
Burt............	116,000	115,400
Cedar...........	159,000	158,400
Cuming..........	144,000	137,500
Dakota..........	59,000	58,500
Dixon...........	104,000	103,400
Knox............	138,000	137,600
Madison.........	146,000	145,000
Pierce..........	148,000	146,800
Stanton.........	94,000	93,100
Thurston........	91,000	90,700
Wayne...........	112,000	110,300
NORTHEAST.......	1,703,000	1,686,600
Buffalo.........	194,000	193,500
Custer..........	200,000	199,600
Dawson..........	202,000	200,600
Greeley.........	82,000	81,900
Hall............	186,000	184,300
Howard..........	110,000	109,600
Sherman.........	59,000	58,800
Valley..........	68,000	67,900
CENTRAL.........	1,101,000	1,096,200
Butler........	109,000	108,500
Cass..........	73,000	72,200
Colfax........	100,000	99,400
Dodge.........	130,000	125,600
Douglas.......	52,000	51,800
Hamilton......	205,000	204,000
Lancaster.....	22,000	21,900
Merrick.......	148,000	147,300
Nance.........	74,000	73,500
Platte........	181,000	180,300
Polk..........	94,000	93,600
Sarpy.........	46,000	45,800
Saunders......	139,000	138,400
Seward........	73,000	72,400
Washington....	83,000	81,500
York..........	169,000	168,300
EAST..........	1,698,000	1,684,500
Chase.........	113,000	112,900
Dundy.........	80,000	79,900
Frontier......	61,000	60,700
Hayes.........	42,000	41,900
Hitchcock.....	32,000	32,000
Keith.........	47,000	46,900
Lincoln.......	155,000	154,100
Perkins.......	75,000	74,900
Red Willow....	57,000	56,900
SOUTHWEST.....	662,000	660,200
Adams.........	147,000	145,500
Franklin......	68,000	67,600
Furnas........	48,000	47,900
Gosper........	57,000	56,600
Harlan........	56,000	55,300
Kearney.......	167,000	166,200
Phelps........	217,000	215,300
Webster.......	34,000	33,800
SOUTH.........	794,000	788,200
Clay..........	120,000	119,600
Fillmore......	118,000	117,200
Gage..........	44,000	43,500
Jefferson.....	42,000	41,900
Johnson.......	16,000	16,000
Nemaha........	53,000	52,500
Nuckolls......	35,000	34,600
Otoe..........	59,000	58,800
Pawnee........	15,000	15,000
Richardson....	58,000	57,800
Saline........	52,000	51,600
Thayer........	70,000	69,600
SOUTHEAST.....	682,000	678,100
NEBRASKA......	7,400,000	7,350,000

1/ Revised. 2/ Acres harvested for grain, silage and forage or pastured.

NEBRASKA—ALL CORN HARVESTED FOR SILAGE, 1982

COUNTY AND DISTRICT	Acres Harvested	Yield Harv. Acre	Production Tons
Banner	900	17.0	15,300
Box Butte	4,900	17.0	83,300
Cheyenne	4,200	16.1	67,800
Dawes	700	15.7	11,000
Deuel	1,100	18.0	19,800
Garden	1,900	15.6	29,600
Kimball	2,400	16.6	39,900
Morrill	3,800	17.0	64,600
Scotts Bluff	6,700	19.0	127,300
Sheridan	4,600	15.1	69,600
Sioux	1,700	18.0	30,600
NORTHWEST	32,900	17.0	558,800
Arthur	300	18.0	5,400
Blaine	1,500	16.0	24,000
Boyd	1,800	9.2	16,600
Brown	6,300	18.0	113,400
Cherry	2,300	13.7	31,500
Garfield	2,200	14.3	31,400
Grant	100	15.0	1,500
Holt	9,600	15.3	146,400
Hooker	---	---	---
Keya Paha	1,100	13.5	14,900
Logan	1,000	15.0	15,000
Loup	1,400	14.4	20,200
McPherson	500	17.0	8,500
Rock	1,800	18.0	32,400
Thomas	200	16.0	3,200
Wheeler	13,900	15.5	216,100
NORTH	44,000	15.5	680,500
Antelope	6,000	14.0	84,000
Boone	7,300	15.3	111,500
Burt	7,700	10.4	80,200
Cedar	13,900	11.4	158,600
Cuming	19,800	11.1	219,000
Dakota	2,200	11.2	24,700
Dixon	3,600	11.7	42,100
Knox	15,800	12.0	190,000
Madison	6,800	14.2	96,400
Pierce	7,500	12.8	95,800
Stanton	6,000	11.4	68,400
Thurston	6,300	10.3	64,800
Wayne	13,200	10.8	143,200
NORTHEAST	116,100	11.9	1,378,700
Buffalo	7,100	16.5	117,400
Custer	15,100	13.5	203,200
Dawson	14,000	17.7	248,200
Greeley	5,000	15.1	75,400
Hall	5,400	18.0	97,200
Howard	5,400	15.6	84,400
Sherman	2,200	13.8	30,300
Valley	4,300	13.9	59,700
CENTRAL	58,500	15.7	915,800
Butler	3,300	14.4	47,400
Cass	1,800	12.3	22,100
Colfax	4,900	12.1	59,300
Dodge	7,500	11.6	87,000
Douglas	1,500	13.4	20,100
Hamilton	4,600	19.0	87,500
Lancaster	1,600	11.9	19,100
Merrick	5,700	14.5	82,800
Nance	2,900	14.8	43,000
Platte	8,800	14.6	128,600
Polk	4,900	18.0	88,200
Sarpy	1,900	13.3	25,300
Saunders	6,500	13.6	88,500
Seward	4,500	16.0	71,900
Washington	6,700	12.1	81,200
York	3,400	16.6	56,300
EAST	70,500	14.3	1,008,300
Chase	3,900	16.7	65,200
Dundy	1,500	17.3	26,000
Frontier	1,900	15.9	30,200
Hayes	2,000	15.0	30,000
Hitchcock	1,400	15.7	22,000
Keith	2,500	19.0	47,500
Lincoln	9,100	14.5	131,600
Perkins	1,000	19.0	19,000
Red Willow	2,100	15.3	32,100
SOUTHWEST	25,400	15.9	403,600
Adams	5,400	17.5	94,500
Franklin	2,000	17.1	34,200
Furnas	2,000	15.3	30,600
Gosper	1,900	18.5	35,100
Harlan	3,000	18.0	54,000
Kearney	3,600	19.4	69,800
Phelps	6,100	19.6	119,800
Webster	1,000	16.2	16,200
SOUTH	25,000	18.2	454,200
Clay	4,800	18.8	90,300
Fillmore	3,600	16.6	59,800
Gage	3,100	13.3	41,300
Jefferson	2,400	14.5	34,800
Johnson	900	11.0	9,900
Nemaha	2,200	11.5	25,400
Nuckolls	1,400	16.5	23,100
Otoe	1,800	11.0	19,800
Pawnee	1,700	10.0	17,000
Richardson	2,300	10.0	23,000
Saline	1,800	16.6	29,900
Thayer	1,600	16.1	25,800
SOUTHEAST	27,600	14.5	400,100
NEBRASKA	400,000	14.5	5,800,000

NEBRASKA—CORN HARVESTED FOR SILAGE, 1982

COUNTY AND DISTRICT	IRRIGATED			NON-IRRIGATED		
	Acres Harvested	Yield Harv. Acre	Production Tons	Acres Harvested	Yield Harv. Acre	Production Tons
Banner	900	17.0	15,300	---	---	---
Box Butte	4,900	17.0	83,300	---	---	---
Cheyenne	3,800	17.0	64,600	400	8.0	3,200
Dawes	600	17.0	10,200	100	8.0	800
Deuel	1,000	19.0	19,000	100	8.0	800
Garden	1,800	16.0	28,800	100	8.0	800
Kimball	2,300	17.0	39,100	100	8.0	800
Morrill	3,800	17.0	64,600	---	---	---
Scotts Bluff	6,700	19.0	127,300	---	---	---
Sheridan	4,100	16.0	65,600	500	8.0	4,000
Sioux	1,700	18.0	30,600	---	---	---
NORTHWEST	31,600	17.4	548,400	1,300	8.0	10,400
Arthur	300	18.0	5,400	---	---	---
Blaine	1,500	16.0	24,000	---	---	---
Boyd	400	17.0	6,800	1,400	7.0	9,800
Brown	6,300	18.0	113,400	---	---	---
Cherry	2,200	14.0	30,800	100	7.0	700
Garfield	2,000	15.0	30,000	200	7.0	1,400
Grant	100	15.0	1,500	---	---	---
Holt	7,200	18.0	129,600	2,400	7.0	16,800
Hooker	---	---	---	---	---	---
Keya Paha	800	16.0	12,800	300	7.0	2,100
Logan	800	17.0	13,600	200	7.0	1,400
Loup	1,300	15.0	19,500	100	7.0	700
McPherson	500	17.0	8,500	---	---	---
Rock	1,800	18.0	32,400	---	---	---
Thomas	200	16.0	3,200	---	---	---
Wheeler	13,200	16.0	211,200	700	7.0	4,900
NORTH	38,600	16.7	642,700	5,400	7.0	37,800
Antelope	3,000	19.0	57,000	3,000	9.0	27,000
Boone	5,500	17.0	93,500	1,800	10.0	18,000
Burt	400	18.0	7,200	7,300	10.0	73,000
Cedar	2,800	17.0	47,600	11,100	10.0	111,000
Cuming	3,000	17.0	51,000	16,800	10.0	168,000
Dakota	100	16.0	1,600	2,100	11.0	23,100
Dixon	500	16.0	8,000	3,100	11.0	34,100
Knox	4,000	18.0	72,000	11,800	10.0	118,000
Madison	2,700	19.0	51,300	4,100	11.0	45,100
Pierce	2,600	18.0	46,800	4,900	10.0	49,000
Stanton	1,200	17.0	20,400	4,800	10.0	48,000
Thurston	300	16.0	4,800	6,000	10.0	60,000
Wayne	2,000	17.0	34,000	11,200	10.0	109,200
NORTHEAST	28,100	17.6	495,200	88,000	10.0	883,500
Buffalo	5,800	18.0	104,400	1,300	10.0	13,000
Custer	10,300	16.0	164,800	4,800	8.0	38,400
Dawson	12,200	19.0	230,200	1,800	10.0	18,000
Greeley	3,800	17.0	64,600	1,200	9.0	10,800
Hall	4,800	19.0	91,200	600	10.0	6,000
Howard	3,800	18.0	68,400	1,600	10.0	16,000
Sherman	1,500	16.0	24,000	700	9.0	6,300
Valley	3,000	16.0	48,000	1,300	9.0	11,700
CENTRAL	45,200	17.6	795,600	13,300	9.0	120,200

NEBRASKA—CORN HARVESTED FOR SILAGE, 1982 (Cont.)

COUNTY AND DISTRICT	IRRIGATED			NON-IRRIGATED		
	Acres Harvested	Yield Harv. Acre	Production Tons	Acres Harvested	Yield Harv. Acre	Production Tons
Butler............	1,300	18.0	23,400	2,000	12.0	24,000
Cass..............	100	17.0	1,700	1,700	12.0	20,400
Colfax............	900	17.0	15,300	4,000	11.0	44,000
Dodge.............	900	16.0	14,400	6,600	11.0	72,600
Douglas...........	200	16.0	3,200	1,300	13.0	16,900
Hamilton..........	4,100	20.0	82,000	500	11.0	5,500
Lancaster.........	300	16.0	4,800	1,300	11.0	14,300
Merrick...........	4,300	16.0	68,800	1,400	10.0	14,000
Nance.............	2,000	17.0	34,000	900	10.0	9,000
Platte............	5,300	17.0	90,100	3,500	11.0	38,500
Polk..............	4,200	19.0	79,800	700	12.0	8,400
Sarpy.............	200	16.0	3,200	1,700	13.0	22,100
Saunders..........	800	18.0	14,400	5,700	13.0	74,100
Seward............	3,200	18.0	57,600	1,300	11.0	14,300
Washington........	200	16.0	3,200	6,500	12.0	78,000
York..............	2,700	18.0	48,600	700	11.0	7,700
EAST..............	30,700	17.7	544,500	39,800	11.7	463,800
Chase.............	3,400	18.0	61,200	500	8.0	4,000
Dundy.............	1,400	18.0	25,200	100	8.0	800
Frontier..........	1,500	18.0	27,000	400	8.0	3,200
Hayes.............	1,400	18.0	25,200	600	8.0	4,800
Hitchcock.........	1,200	17.0	20,400	200	8.0	1,600
Keith.............	2,500	19.0	47,500	---	---	---
Lincoln...........	8,400	15.0	126,000	700	8.0	5,600
Perkins...........	1,000	19.0	19,000	---	---	---
Red Willow........	1,700	17.0	28,900	400	8.0	3,200
SOUTHWEST.........	22,500	16.9	380,400	2,900	8.0	23,200
Adams.............	5,100	18.0	91,800	300	9.0	2,700
Franklin..........	1,800	18.0	32,400	200	9.0	1,800
Furnas............	1,400	18.0	25,200	600	9.0	5,400
Gosper............	1,800	19.0	34,200	100	9.0	900
Harlan............	2,700	19.0	51,300	300	9.0	2,700
Kearney...........	3,400	20.0	68,000	200	9.0	1,800
Phelps............	5,900	20.0	118,000	200	9.0	1,800
Webster...........	900	17.0	15,300	100	9.0	900
SOUTH.............	23,000	19.0	436,200	2,000	9.0	18,000
Clay..............	4,700	19.0	89,300	100	10.0	1,000
Fillmore..........	3,400	17.0	57,800	200	10.0	2,000
Gage..............	1,200	17.0	20,400	1,900	11.0	20,900
Jefferson.........	1,400	17.0	23,800	1,000	11.0	11,000
Johnson...........	---	---	---	900	11.0	9,900
Nemaha............	200	17.0	3,400	2,000	11.0	22,000
Nuckolls..........	1,300	17.0	22,100	100	10.0	1,000
Otoe..............	---	---	---	1,800	11.0	19,800
Pawnee............	---	---	---	1,700	10.0	17,000
Richardson........	---	---	---	2,300	10.0	23,000
Saline............	1,700	17.0	28,900	100	10.0	1,000
Thayer............	1,400	17.0	23,800	200	10.0	2,000
SOUTHEAST.........	15,300	17.6	269,500	12,300	10.6	130,600
NEBRASKA..........	235,000	17.5	4,112,500	165,000	10.2	1,687,500

NEBRASKA—CORN, 1983[1]

COUNTY AND DISTRICT	CORN FOR ALL PURPOSES		CORN FOR GRAIN		
	Acres Planted	Acres Harvested	Acres Harvested	Yield Harv. Acre	Production Bushels
Banner	4,700	4,700	3,900	113.4	442,400
Box Butte	34,800	34,600	30,000	112.4	3,372,300
Cheyenne	11,800	11,700	9,600	112.8	1,082,600
Dawes	3,900	3,900	2,900	108.1	313,400
Deuel	8,900	8,900	8,400	129.1	1,084,400
Garden	17,400	17,300	14,700	115.3	1,694,700
Kimball	5,400	5,300	4,000	101.8	407,100
Morrill	43,700	43,300	40,500	119.7	4,846,900
Scotts Bluff	71,300	70,900	63,700	121.4	7,730,600
Sheridan	26,500	26,200	19,600	105.8	2,073,600
Sioux	12,600	12,600	10,800	116.8	1,261,600
NORTHWEST	241,000	239,400	208,100	116.8	24,309,600
Arthur	3,600	3,500	2,800	115.0	322,000
Blaine	6,500	6,500	4,500	100.6	452,800
Boyd	27,300	27,200	25,300	60.8	1,538,500
Brown	34,200	33,700	28,000	101.7	2,846,200
Cherry	12,000	11,900	9,500	99.3	943,100
Garfield	20,000	19,900	17,300	88.1	1,523,600
Grant	1,400	1,400	1,300	90.0	117,000
Holt	102,400	101,700	96,500	113.7	10,967,600
Hooker	400	400	400	105.0	42,000
Keya Paha	7,700	7,700	6,700	75.4	505,500
Logan	12,300	12,300	11,200	92.4	1,034,500
Loup	8,100	8,100	6,800	84.8	576,300
McPherson	2,700	2,700	2,300	97.4	224,000
Rock	21,800	21,700	20,200	100.2	2,023,200
Thomas	1,100	1,100	900	110.0	99,000
Wheeler	32,500	32,400	23,300	100.4	2,338,400
NORTH	294,000	292,200	257,000	99.4	25,553,700
Antelope	152,000	151,400	146,600	95.3	13,970,800
Boone	97,000	96,600	90,700	93.8	8,509,100
Burt	90,000	89,200	84,600	78.7	6,662,200
Cedar	103,000	102,500	91,100	66.4	6,052,700
Cuming	115,000	114,200	96,300	70.1	6,747,900
Dakota	40,000	39,300	38,600	71.3	2,751,900
Dixon	64,000	63,700	59,900	63.4	3,796,500
Knox	104,000	103,400	91,900	61.8	5,675,100
Madison	91,000	90,600	86,000	84.5	7,270,900
Pierce	107,000	106,600	96,900	85.8	8,311,900
Stanton	71,000	70,500	62,700	68.4	4,288,800
Thurston	67,000	66,600	63,300	65.8	4,166,400
Wayne	90,000	88,900	75,200	61.2	4,599,300
NORTHEAST	1,191,000	1,184,000	1,083,800	76.4	82,803,500
Buffalo	159,000	158,200	148,500	107.5	15,962,400
Custer	136,000	135,300	117,400	104.2	12,232,000
Dawson	131,000	129,700	112,700	116.5	13,130,700
Greeley	66,000	65,700	60,700	89.2	5,413,500
Hall	130,000	129,300	124,000	107.0	13,266,000
Howard	72,000	71,600	66,500	93.7	6,228,900
Sherman	46,000	45,600	42,800	104.0	4,451,900
Valley	52,000	51,600	47,400	98.0	4,644,600
CENTRAL	792,000	787,000	720,000	104.6	75,330,000

NEBRASKA—CORN, 1983[1] (Cont.)

COUNTY AND DISTRICT	CORN FOR ALL PURPOSES		CORN FOR GRAIN		
	Acres Planted	Acres Harvested	Acres Harvested	Yield Harv. Acre	Production Bushels
Butler............	93,000	92,300	87,600	89.2	7,810,800
Cass..............	63,000	62,100	59,600	66.4	3,955,000
Colfax............	70,000	69,700	63,800	82.7	5,278,600
Dodge.............	104,000	103,600	95,200	80.5	7,660,400
Douglas...........	36,000	35,900	34,100	79.8	2,719,500
Hamilton..........	139,000	138,200	134,000	115.1	15,424,000
Lancaster.........	20,000	19,600	16,700	80.2	1,339,000
Merrick...........	96,000	95,200	89,400	105.9	9,464,400
Nance.............	50,000	49,800	47,200	94.8	4,473,900
Platte............	123,000	122,300	113,600	94.5	10,730,300
Polk..............	73,000	72,100	68,400	103.1	7,052,200
Sarpy.............	40,000	39,900	37,500	68.2	2,557,500
Saunders..........	118,000	117,300	106,700	68.3	7,286,700
Seward............	63,000	62,500	56,200	107.7	6,053,800
Washington........	71,000	70,600	64,200	74.3	4,769,700
York..............	132,000	130,900	126,900	117.5	14,911,800
EAST..............	1,291,000	1,282,000	1,201,100	92.8	111,487,600
Chase.............	82,000	81,600	79,200	122.3	9,686,400
Dundy.............	61,000	60,600	59,300	109.9	6,519,000
Frontier..........	48,000	47,700	45,800	112.6	5,158,600
Hayes.............	39,000	38,800	35,700	85.3	3,045,000
Hitchcock.........	29,000	28,900	27,200	99.5	2,706,400
Keith.............	40,000	39,600	34,800	117.3	4,083,000
Lincoln...........	102,000	100,500	92,400	116.1	10,730,800
Perkins...........	51,000	50,800	50,300	125.2	6,298,900
Red Willow........	43,000	42,200	38,900	90.3	3,514,400
SOUTHWEST.........	495,000	490,700	463,600	111.6	51,742,500
Adams.............	100,000	99,500	95,400	109.1	10,406,700
Franklin..........	44,000	43,800	41,100	116.1	4,773,700
Furnas............	37,000	36,800	35,300	97.6	3,445,700
Gosper............	40,000	39,600	38,400	121.0	4,646,100
Harlan............	43,000	42,800	40,700	112.4	4,573,300
Kearney...........	92,000	90,900	89,000	115.2	10,253,700
Phelps............	139,000	138,100	131,900	121.3	15,995,600
Webster...........	27,000	26,900	25,800	104.8	2,703,600
SOUTH.............	522,000	518,400	497,600	114.1	56,798,400
Clay..............	98,000	97,500	89,600	121.7	10,903,200
Fillmore..........	89,000	88,500	85,700	116.7	9,999,700
Gage..............	38,000	37,400	32,900	87.2	2,867,600
Jefferson.........	35,000	34,600	31,400	100.6	3,160,400
Johnson...........	17,000	16,700	14,700	54.1	796,000
Nemaha............	44,000	43,300	38,400	42.7	1,639,500
Nuckolls..........	23,000	22,900	21,500	120.8	2,597,600
Otoe..............	66,000	64,000	58,800	47.6	2,800,700
Pawnee............	16,000	15,400	12,300	41.6	512,200
Richardson........	49,000	48,200	39,700	46.1	1,830,500
Saline............	48,000	47,200	45,300	100.3	4,543,300
Thayer............	51,000	50,600	48,500	113.9	5,524,000
SOUTHEAST.........	574,000	566,300	518,800	90.9	47,174,700
NEBRASKA..........	5,400,000	5,360,000	4,950,000	96.0	475,200,000

1/ Preliminary.

NEBRASKA—CORN FOR GRAIN, 1983[1]

COUNTY AND DISTRICT	IRRIGATED			NON-IRRIGATED		
	Acres Harvested	Yield Harv. Acre	Production Bushels	Acres Harvested	Yield Harv. Acre	Production Bushels
Banner............	3,800	115.0	437,000	100	54.0	5,400
Box Butte.........	29,700	113.0	3,356,100	300	54.0	16,200
Cheyenne..........	9,100	116.0	1,055,600	500	54.0	27,000
Dawes.............	2,800	110.0	308,000	100	54.0	5,400
Deuel.............	8,300	130.0	1,079,000	100	54.0	5,400
Garden............	14,300	117.0	1,673,100	400	54.0	21,600
Kimball...........	3,900	103.0	401,700	100	54.0	5,400
Morrill...........	39,700	121.0	4,803,700	800	54.0	43,200
Scotts Bluff......	63,100	122.0	7,698,200	600	54.0	32,400
Sheridan..........	18,800	108.0	2,030,400	800	54.0	43,200
Sioux.............	10,600	118.0	1,250,800	200	54.0	10,800
NORTHWEST.........	204,100	118.0	24,093,600	4,000	54.0	216,000
Arthur............	2,800	115.0	322,000	---	---	---
Blaine............	4,400	102.0	448,800	100	40.0	4,000
Boyd..............	3,800	105.0	399,000	21,500	53.0	1,139,500
Brown.............	27,400	103.0	2,822,200	600	40.0	24,000
Cherry............	8,600	106.0	911,600	900	35.0	31,500
Garfield..........	15,600	92.0	1,435,200	1,700	52.0	88,400
Grant.............	1,300	90.0	117,000	---	---	---
Holt..............	88,800	119.0	10,567,200	7,700	52.0	400,400
Hooker............	400	105.0	42,000	---	---	---
Keya Paha.........	3,700	105.0	388,500	3,000	39.0	117,000
Logan.............	7,300	115.0	839,500	3,900	50.0	195,000
Loup..............	5,100	98.0	499,800	1,700	45.0	76,500
McPherson.........	2,000	106.0	212,000	300	40.0	12,000
Rock..............	19,600	102.0	1,999,200	600	40.0	24,000
Thomas............	900	110.0	99,000	---	---	---
Wheeler...........	21,000	105.0	2,205,000	2,300	58.0	133,400
NORTH.............	212,700	109.6	23,308,000	44,300	50.7	2,245,700
Antelope..........	94,600	118.0	11,162,800	52,000	54.0	2,808,000
Boone.............	59,400	109.0	6,474,600	31,300	65.0	2,034,500
Burt..............	15,200	105.0	1,596,000	69,400	73.0	5,066,200
Cedar.............	20,000	100.0	2,000,000	71,100	57.0	4,052,700
Cuming............	8,700	101.0	878,700	87,600	67.0	5,869,200
Dakota............	3,100	109.0	337,900	35,500	68.0	2,414,000
Dixon.............	7,800	106.0	826,800	52,100	57.0	2,969,700
Knox..............	13,800	98.0	1,352,400	78,100	55.3	4,322,700
Madison...........	35,300	104.0	3,671,200	50,700	71.0	3,599,700
Pierce............	58,100	107.0	6,216,700	38,800	54.0	2,095,200
Stanton...........	11,900	100.0	1,190,000	50,800	61.0	3,098,800
Thurston..........	3,200	100.0	320,000	60,100	64.0	3,846,400
Wayne.............	11,300	96.0	1,084,800	63,900	55.0	3,514,500
NORTHEAST.........	342,400	108.4	37,111,900	741,400	61.6	45,691,600
Buffalo...........	139,200	112.0	15,590,400	9,300	40.0	372,000
Custer............	93,900	115.0	10,798,500	23,500	61.0	1,433,500
Dawson............	110,400	118.0	13,027,200	2,300	45.0	103,500
Greeley...........	40,700	105.0	4,273,500	20,000	57.0	1,140,000
Hall..............	119,000	109.0	12,971,000	5,000	59.0	295,000
Howard............	55,900	101.0	5,645,900	10,600	55.0	583,000
Sherman...........	37,700	112.0	4,222,400	5,100	45.0	229,500
Valley............	38,400	109.0	4,185,600	9,000	51.0	459,000
CENTRAL...........	635,200	111.3	70,714,500	84,800	54.4	4,615,500

NEBRASKA—CORN FOR GRAIN, 1983[1] (Cont.)

COUNTY AND DISTRICT	IRRIGATED			NON-IRRIGATED		
	Acres Harvested	Yield Harv. Acre	Production Bushels	Acres Harvested	Yield Harv. Acre	Production Bushels
Butler	60,400	105.0	6,342,000	27,200	54.0	1,468,800
Cass	1,800	110.0	198,000	57,800	65.0	3,757,000
Colfax	29,400	107.0	3,145,800	34,400	62.0	2,132,800
Dodge	40,900	101.0	4,130,900	54,300	65.0	3,529,500
Douglas	9,500	105.0	997,500	24,600	70.0	1,722,000
Hamilton	132,000	116.0	15,312,000	2,000	56.0	112,000
Lancaster	8,400	110.0	924,000	8,300	50.0	415,000
Merrick	85,800	108.0	9,266,400	3,600	55.0	198,000
Nance	28,300	108.0	3,056,400	18,900	75.0	1,417,500
Platte	62,500	112.0	7,000,000	51,100	73.0	3,730,300
Polk	62,200	107.0	6,655,400	6,200	64.0	396,800
Sarpy	3,000	105.0	315,000	34,500	65.0	2,242,500
Saunders	29,900	105.0	3,139,500	76,800	54.0	4,147,200
Seward	50,000	115.0	5,750,000	6,200	49.0	303,800
Washington	10,300	102.0	1,050,600	53,900	69.0	3,719,100
York	121,800	120.0	14,616,000	5,100	58.0	295,800
EAST	736,200	111.2	81,899,500	464,900	63.6	29,588,100
Chase	75,200	127.0	9,550,400	4,000	34.0	136,000
Dundy	47,400	130.0	6,162,000	11,900	30.0	357,000
Frontier	40,300	122.0	4,916,600	5,500	44.0	242,000
Hayes	21,800	118.0	2,572,400	13,900	34.0	472,600
Hitchcock	20,400	121.0	2,468,400	6,800	35.0	238,000
Keith	34,500	118.0	4,071,000	300	40.0	12,000
Lincoln	83,200	124.0	10,316,800	9,200	45.0	414,000
Perkins	48,800	128.0	6,246,400	1,500	35.0	52,500
Red Willow	27,200	112.0	3,046,400	11,700	40.0	468,000
SOUTHWEST	398,800	123.7	49,350,400	64,800	36.9	2,392,100
Adams	92,500	111.0	10,267,500	2,900	48.0	139,200
Franklin	40,600	117.0	4,750,200	500	47.0	23,500
Furnas	25,400	115.0	2,921,000	9,900	53.0	524,700
Gosper	36,500	125.0	4,562,500	1,900	44.0	83,600
Harlan	39,100	115.0	4,496,500	1,600	48.0	76,800
Kearney	86,300	117.0	10,097,100	2,700	58.0	156,600
Phelps	130,600	122.0	15,933,200	1,300	48.0	62,400
Webster	22,700	112.0	2,542,400	3,100	52.0	161,200
SOUTH	473,700	117.3	55,570,400	23,900	51.4	1,228,000
Clay	89,200	122.0	10,882,400	400	52.0	20,800
Fillmore	85,300	117.0	9,980,100	400	49.0	19,600
Gage	26,300	100.0	2,630,000	6,600	36.0	237,600
Jefferson	27,600	109.0	3,008,400	3,800	40.0	152,000
Johnson	3,200	105.0	336,000	11,500	40.0	460,000
Nemaha	1,500	109.0	163,500	36,900	40.0	1,476,000
Nuckolls	20,600	124.0	2,554,400	900	48.0	43,200
Otoe	3,500	105.0	367,500	55,300	44.0	2,433,200
Pawnee	700	102.0	71,400	11,600	38.0	440,800
Richardson	800	100.0	80,000	38,900	45.0	1,750,500
Saline	41,200	105.0	4,326,000	4,100	53.0	217,300
Thayer	47,000	116.0	5,452,000	1,500	48.0	72,000
SOUTHEAST	346,900	114.9	39,851,700	171,900	42.6	7,323,000
NEBRASKA	3,350,000	114.0	381,900,000	1,600,000	58.3	93,300,000

1/ Preliminary.

NEBRASKA—ALL SORGHUM HARVESTED FOR GRAIN, 1982[1]

COUNTY AND DISTRICT	Acres Harvested	Yield Harv. Acre	Production Bushels	Value of Production		
				Per Bu.	Per Acre	Total Value
Banner........	100	35.0	3,500		$ 86.80	$ 8,680
Box Butte.....	100	35.0	3,500		86.80	8,680
Cheyenne......	800	53.8	43,000		133.40	106,640
Dawes.........	200	35.0	7,000		86.80	17,360
Deuel.........	400	57.5	23,000		142.60	57,040
Garden........	200	50.0	10,000		124.00	24,800
Kimball.......	200	35.0	7,000		86.80	17,360
Morrill.......	200	50.0	10,000		124.00	24,800
Scotts Bluff..	100	35.0	3,500		86.80	8,680
Sheridan......	400	35.0	14,000		86.80	34,720
Sioux.........	200	35.0	7,000		86.80	17,360
NORTHWEST.....	2,900	45.3	131,500	$2.48	112.30	326,120
Arthur........	---	---	---		---	---
Blaine........	100	40.0	4,000		96.80	9,680
Boyd..........	13,700	40.9	560,000		99.00	1,355,200
Brown.........	900	51.7	46,500		125.10	112,530
Cherry........	500	46.0	23,000		111.30	55,660
Garfield......	1,900	47.9	91,000		115.90	220,220
Grant.........	300	40.0	12,000		96.80	29,040
Holt..........	2,900	48.8	141,500		118.10	342,430
Hooker........	100	40.0	4,000		96.80	9,680
Keya Paha.....	800	40.0	32,000		96.80	77,440
Logan.........	300	40.0	12,000		96.80	29,040
Loup..........	200	40.0	8,000		96.80	19,360
McPherson.....	---	---	---		---	---
Rock..........	1,200	52.5	63,000		127.10	152,460
Thomas........	---	---	---		---	---
Wheeler.......	500	52.0	26,000		125.80	62,920
NORTH.........	23,400	43.7	1,023,000	2.42	105.80	2,475,660
Antelope......	1,200	65.0	78,000		156.00	187,200
Boone.........	7,800	58.8	458,400		141.10	1,100,160
Burt..........	2,200	76.0	167,200		182.40	401,280
Cedar.........	900	50.0	45,000		120.00	108,000
Cuming........	600	75.0	45,000		180.00	108,000
Dakota........	500	70.0	35,000		168.00	84,000
Dixon.........	700	65.0	45,500		156.00	109,200
Knox..........	7,700	37.9	291,500		91.00	699,600
Madison.......	700	70.0	49,000		168.00	117,600
Pierce........	800	63.1	50,500		151.40	121,200
Stanton.......	1,800	65.0	117,000		156.00	280,800
Thurston......	1,100	75.0	82,500		180.00	198,000
Wayne.........	1,600	70.0	112,000		168.00	268,800
NORTHEAST.....	27,600	57.1	1,576,600	2.40	137.00	3,783,840
Buffalo.......	16,900	61.4	1,037,300		150.40	2,541,390
Custer........	4,600	48.0	220,800		117.60	540,960
Dawson........	3,300	59.3	195,600		145.30	479,220
Greeley.......	8,100	49.7	402,300		121.80	985,630
Hall..........	8,400	59.3	497,700		145.30	1,219,370
Howard........	5,500	67.6	371,600		165.60	910,420
Sherman.......	8,400	50.1	420,600		122.70	1,030,470
Valley........	6,200	57.1	354,000		139.90	867,300
CENTRAL.......	61,400	57.0	3,499,900	2.45	139.70	8,574,760

NEBRASKA—ALL SORGHUM HARVESTED FOR GRAIN, 1982[1] (Cont.)

COUNTY AND DISTRICT	Acres Harvested	Yield Harv. Acre	Production Bushels	Value of Production Per Bu.	Value of Production Per Acre	Value of Production Total Value
Butler........	63,800	71.8	4,583,300		$179.50	$ 11,458,250
Cass..........	28,000	72.3	2,023,600		180.80	5,059,000
Colfax........	5,000	63.3	316,400		158.30	791,000
Dodge.........	8,400	76.8	645,300		192.00	1,613,250
Douglas.......	800	69.0	55,200		172.50	138,000
Hamilton......	27,700	76.4	2,115,000		191.00	5,287,500
Lancaster.....	128,300	70.9	9,095,900		177.25	22,739,750
Merrick.......	3,600	66.0	237,600		165.00	594,000
Nance.........	20,200	63.1	1,274,800		157.80	3,187,000
Platte........	10,000	64.4	643,600		161.00	1,609,000
Polk..........	51,500	79.1	4,073,300		197.80	10,183,250
Sarpy.........	1,400	65.0	91,000		162.50	227,500
Saunders......	28,300	69.2	1,958,400		173.00	4,896,000
Seward........	89,100	76.2	6,786,500		190.50	16,966,250
Washington....	1,100	79.0	86,900		197.50	217,250
York..........	57,400	80.2	4,601,200		200.50	11,503,000
EAST..........	524,600	73.6	38,588,000	$2.50	184.00	96,470,000
Chase.........	4,200	56.5	237,400		136.20	572,130
Dundy.........	10,300	45.4	467,900		109.40	1,127,640
Frontier......	20,700	60.5	1,253,300		145.80	3,020,450
Hayes.........	7,700	53.6	412,500		129.20	994,130
Hitchcock.....	11,000	63.8	701,800		153.80	1,691,340
Keith.........	1,600	57.1	91,400		137.60	220,270
Lincoln.......	3,800	55.4	210,700		133.50	507,790
Perkins.......	3,900	66.9	261,100		161.20	629,250
Red Willow....	21,600	68.5	1,480,200		165.10	3,567,280
SOUTHWEST.....	84,800	60.3	5,116,300	2.41	145.30	12,330,280
Adams.........	41,400	78.2	3,237,800		193.20	7,997,370
Franklin......	31,100	82.6	2,569,400		204.00	6,346,420
Furnas........	45,700	69.5	3,178,000		171.70	7,849,660
Gosper........	19,800	71.3	1,412,400		176.10	3,488,630
Harlan........	37,900	69.4	2,629,300		171.40	6,494,370
Kearney.......	18,400	81.0	1,490,000		200.10	3,680,300
Phelps........	12,300	78.4	964,800		193.60	2,383,050
Webster.......	34,400	74.3	2,554,600		183.50	6,309,860
SOUTH.........	241,000	74.8	18,036,300	2.47	184.80	44,549,660
Clay..........	61,800	78.9	4,875,500		199.30	12,316,990
Fillmore......	71,000	81.8	5,811,100		206.70	14,680,590
Gage..........	134,100	75.9	10,182,300		191.70	25,723,560
Jefferson.....	65,800	80.1	5,269,000		202.40	13,311,080
Johnson.......	39,700	68.3	2,713,200		172.50	6,854,360
Nemaha........	13,400	82.0	1,098,200		207.20	2,774,390
Nuckolls......	70,900	79.8	5,655,600		201.60	14,287,750
Otoe..........	54,600	70.2	3,832,000		177.30	9,680,790
Pawnee........	40,300	66.1	2,665,400		167.00	6,733,600
Richardson....	18,900	75.1	1,419,300		189.70	3,585,580
Saline........	73,900	77.8	5,749,600		196.50	14,525,230
Thayer........	59,900	77.9	4,667,200		196.80	11,790,760
SOUTHEAST.....	704,300	76.6	53,938,400	2.53	193.50	136,264,680
NEBRASKA......	1,670,000	73.0	121,910,000	$2.50	$182.50	$304,775,000

1/ Revised.

NEBRASKA—ALL SORGHUM HARVESTED FOR GRAIN, 1982[1]

COUNTY AND DISTRICT	IRRIGATED			NON-IRRIGATED		
	Acres Harvested	Yield Harv. Acre	Production Bushels	Acres Harvested	Yield Harv. Acre	Production Bushels
Banner........	---	---	---	100	35.0	3,500
Box Butte.....	---	---	---	100	35.0	3,500
Cheyenne......	500	65.0	32,500	300	35.0	10,500
Dawes.........	---	---	---	200	35.0	7,000
Deuel.........	300	65.0	19,500	100	35.0	3,500
Garden........	100	65.0	6,500	100	35.0	3,500
Kimball.......	---	---	---	200	35.0	7,000
Morrill.......	100	65.0	6,500	100	35.0	3,500
Scotts Bluff..	---	---	---	100	35.0	3,500
Sheridan......	---	---	---	400	35.0	14,000
Sioux.........	---	---	---	200	35.0	7,000
NORTHWEST.....	1,000	65.0	65,000	1,900	35.0	66,500
Arthur........	---	---	---	---	---	---
Blaine........	---	---	---	100	40.0	4,000
Boyd..........	800	55.0	44,000	12,900	40.0	516,000
Brown.........	700	55.0	38,500	200	40.0	8,000
Cherry........	200	55.0	11,000	300	40.0	12,000
Garfield......	1,000	55.0	55,000	900	40.0	36,000
Grant.........	---	---	---	300	40.0	12,000
Holt..........	1,700	55.0	93,500	1,200	40.0	48,000
Hooker........	---	---	---	100	40.0	4,000
Keya Paha.....	---	---	---	800	40.0	32,000
Logan.........	---	---	---	300	40.0	12,000
Loup..........	---	---	---	200	40.0	8,000
McPherson.....	---	---	---	---	---	---
Rock..........	1,000	55.0	55,000	200	40.0	8,000
Thomas........	---	---	---	---	---	---
Wheeler.......	400	55.0	22,000	100	40.0	4,000
NORTH.........	5,800	55.0	319,000	17,600	40.0	704,000
Antelope......	800	70.0	56,000	400	55.0	22,000
Boone.........	500	70.0	35,000	7,300	58.0	423,400
Burt..........	---	---	---	2,200	76.0	167,200
Cedar.........	---	---	---	900	50.0	45,000
Cuming........	---	---	---	600	75.0	45,000
Dakota........	---	---	---	500	70.0	35,000
Dixon.........	---	---	---	700	65.0	45,500
Knox..........	200	70.0	14,000	7,500	37.0	277,500
Madison.......	100	70.0	7,000	600	70.0	42,000
Pierce........	300	70.0	21,000	500	59.0	29,500
Stanton.......	---	---	---	1,800	65.0	117,000
Thurston......	---	---	---	1,100	75.0	82,500
Wayne.........	---	---	---	1,600	70.0	112,000
NORTHEAST.....	1,900	70.0	133,000	25,700	56.2	1,443,600
Buffalo.......	3,700	77.0	284,900	13,200	57.0	752,400
Custer........	1,400	64.0	89,600	3,200	41.0	131,200
Dawson........	1,200	79.0	94,800	2,100	48.0	100,800
Greeley.......	1,200	65.0	78,000	6,900	47.0	324,300
Hall..........	1,700	76.0	129,200	6,700	55.0	368,500
Howard........	1,700	80.0	136,000	3,800	62.0	235,600
Sherman.......	1,800	65.0	117,000	6,600	46.0	303,600
Valley........	1,200	70.0	84,000	5,000	54.0	270,000
CENTRAL.......	13,900	72.9	1,013,500	47,500	52.4	2,486,400

NEBRASKA—ALL SORGHUM HARVESTED FOR GRAIN, 1982[1] (Cont.)

COUNTY AND DISTRICT	IRRIGATED			NON-IRRIGATED		
	Acres Harvested	Yield Harv. Acre	Production Bushels	Acres Harvested	Yield Harv. Acre	Production Bushels
Butler	5,100	93.0	474,300	58,700	70.0	4,109,000
Cass	400	91.0	36,400	27,600	72.0	1,987,200
Colfax	400	78.0	31,200	4,600	62.0	285,200
Dodge	1,700	84.0	142,800	6,700	75.0	502,500
Douglas	---	---	---	800	69.0	55,200
Hamilton	7,500	80.0	600,000	20,200	75.0	1,515,000
Lancaster	1,300	90.0	117,000	127,000	70.7	8,978,900
Merrick	1,800	70.0	126,000	1,800	62.0	111,600
Nance	1,400	78.0	109,200	18,800	62.0	1,165,600
Platte	800	80.0	64,000	9,200	63.0	579,600
Polk	7,700	91.0	700,700	43,800	77.0	3,372,600
Sarpy	---	---	---	1,400	65.0	91,000
Saunders	300	88.0	26,400	28,000	69.0	1,932,000
Seward	8,000	88.0	704,000	81,100	75.0	6,082,500
Washington	---	---	---	1,100	79.0	86,900
York	15,500	86.0	1,333,000	41,900	78.0	3,268,200
EAST	51,900	86.0	4,465,000	472,700	72.2	34,123,000
Chase	1,100	89.0	97,900	3,100	45.0	139,500
Dundy	1,500	89.0	133,500	8,800	38.0	334,400
Frontier	1,700	89.0	151,300	19,000	58.0	1,102,000
Hayes	1,500	89.0	133,500	6,200	45.0	279,000
Hitchcock	1,100	89.0	97,900	9,900	61.0	603,900
Keith	600	89.0	53,400	1,000	38.0	38,000
Lincoln	1,300	89.0	115,700	2,500	38.0	95,000
Perkins	1,900	89.0	169,100	2,000	46.0	92,000
Red Willow	1,500	89.0	133,500	20,100	67.0	1,346,700
SOUTHWEST	12,200	89.0	1,085,800	72,600	55.5	4,030,500
Adams	8,300	91.0	755,300	33,100	75.0	2,482,500
Franklin	3,700	102.0	377,400	27,400	80.0	2,192,000
Furnas	3,200	90.0	288,000	42,500	68.0	2,890,000
Gosper	3,000	90.0	270,000	16,800	68.0	1,142,400
Harlan	4,500	87.0	391,500	33,400	67.0	2,237,800
Kearney	2,600	93.0	241,800	15,800	79.0	1,248,200
Phelps	2,600	95.0	247,000	9,700	74.0	717,800
Webster	1,400	104.0	145,600	33,000	73.0	2,409,000
SOUTH	29,300	92.7	2,716,600	211,700	72.4	15,319,700
Clay	18,500	88.0	1,628,000	43,300	75.0	3,247,500
Fillmore	20,700	88.8	1,837,400	50,300	79.0	3,973,700
Gage	3,400	85.0	289,000	130,700	75.7	9,893,300
Jefferson	5,900	91.0	536,900	59,900	79.0	4,732,100
Johnson	800	85.0	68,000	38,900	68.0	2,645,200
Nemaha	300	80.0	24,000	13,100	82.0	1,074,200
Nuckolls	5,700	100.0	570,000	65,200	78.0	5,085,600
Otoe	500	90.0	45,000	54,100	70.0	3,787,000
Pawnee	400	80.0	32,000	39,900	66.0	2,633,400
Richardson	200	84.0	16,800	18,700	75.0	1,402,500
Saline	7,400	94.0	695,600	66,500	76.0	5,054,000
Thayer	10,200	97.0	989,400	49,700	74.0	3,677,800
SOUTHEAST	74,000	91.0	6,732,100	630,300	74.9	47,206,300
NEBRASKA	190,000	87.0	16,530,000	1,480,000	71.2	105,380,000

1/ Revised.

NEBRASKA—SORGHUM FOR ALL PURPOSES, 1982[1]

COUNTY AND DISTRICT	Acres Planted	Acres 2/ Harvested
Banner..........	600	600
Box Butte.......	500	500
Cheyenne........	2,000	1,900
Dawes...........	200	200
Deuel...........	1,400	1,400
Garden..........	800	800
Kimball.........	600	600
Morrill.........	600	600
Scotts Bluff....	200	200
Sheridan........	1,600	1,500
Sioux...........	500	500
NORTHWEST.......	9,000	8,800
Arthur..........	100	100
Blaine..........	200	200
Boyd............	18,500	18,100
Brown...........	1,600	1,600
Cherry..........	1,200	1,200
Garfield........	2,800	2,700
Grant...........	300	300
Holt............	5,000	4,900
Hooker..........	100	100
Keya Paha.......	3,500	3,400
Logan...........	900	900
Loup............	700	700
McPherson.......	100	100
Rock............	1,800	1,700
Thomas..........	200	200
Wheeler.........	2,000	2,000
NORTH...........	39,000	38,200
Antelope........	2,300	2,200
Boone...........	9,500	9,300
Burt............	2,500	2,400
Cedar...........	1,200	1,200
Cuming..........	1,500	1,400
Dakota..........	600	600
Dixon...........	1,000	1,000
Knox............	14,500	13,900
Madison.........	1,500	1,500
Pierce..........	1,200	1,100
Stanton.........	2,200	2,000
Thurston........	1,500	1,400
Wayne...........	3,000	2,900
NORTHEAST.......	42,500	40,900
Buffalo.........	19,500	18,800
Custer..........	16,500	15,900
Dawson..........	5,500	5,400
Greeley.........	10,000	9,800
Hall............	9,000	8,700
Howard..........	7,500	7,400
Sherman.........	11,500	11,000
Valley..........	8,500	8,300
CENTRAL.........	88,000	85,300
Butler.......	66,000	64,400
Cass.........	30,000	29,300
Colfax.......	5,500	5,200
Dodge........	10,000	9,400
Douglas......	1,000	1,000
Hamilton.....	29,000	28,300
Lancaster....	133,500	130,300
Merrick......	4,500	4,400
Nance........	22,000	21,400
Platte.......	11,000	10,800
Polk.........	53,000	52,100
Sarpy........	1,500	1,500
Saunders.....	31,500	31,000
Seward.......	93,500	91,300
Washington...	1,500	1,400
York.........	59,500	58,100
EAST.........	553,000	539,900
Chase........	6,000	5,900
Dundy........	15,500	14,800
Frontier.....	28,000	27,400
Hayes........	15,500	15,200
Hitchcock....	15,000	14,600
Keith........	3,500	3,400
Lincoln......	8,500	8,400
Perkins......	5,500	5,400
Red Willow...	26,000	25,200
SOUTHWEST....	123,500	120,300
Adams........	43,000	42,300
Franklin.....	33,000	32,400
Furnas.......	50,500	49,700
Gosper.......	24,000	23,400
Harlan.......	42,000	41,000
Kearney......	19,000	18,700
Phelps.......	13,000	12,700
Webster......	38,000	37,400
SOUTH........	262,500	257,600
Clay.........	63,500	62,200
Fillmore.....	74,000	72,800
Gage.........	141,500	138,600
Jefferson....	69,000	67,900
Johnson......	43,000	42,300
Nemaha.......	14,000	13,700
Nuckolls.....	77,000	75,800
Otoe.........	57,000	56,100
Pawnee.......	42,000	41,400
Richardson...	21,000	20,700
Saline.......	77,000	75,500
Thayer.......	63,500	62,000
SOUTHEAST....	742,500	729,000
NEBRASKA.....	1,860,000	1,820,000

1/ Revised. 2/ Acres harvested for grain, silage and forage or pastured.

NEBRASKA—ALL SORGHUM HARVESTED FOR SILAGE, 1982

COUNTY AND DISTRICT	Acres Harvested	Yield Harv. Acre	Production Tons
Banner.........	300	9.5	2,800
Box Butte......	100	9.5	1,000
Cheyenne.......	400	9.5	3,800
Dawes..........	---	---	---
Deuel..........	500	9.5	4,800
Garden.........	200	9.5	1,900
Kimball........	200	9.5	1,900
Morrill........	100	9.5	1,000
Scotts Bluff...	100	9.5	900
Sheridan.......	600	9.5	5,700
Sioux..........	200	9.5	1,900
NORTHWEST......	2,700	9.5	25,700
Arthur.........	100	8.5	800
Blaine.........	100	8.5	900
Boyd...........	2,300	8.5	19,500
Brown..........	300	8.5	2,600
Cherry.........	200	8.5	1,700
Garfield.......	300	8.5	2,500
Grant..........	---	8.5	---
Holt...........	700	8.5	5,900
Hooker.........	---	8.5	---
Keya Paha......	800	8.5	6,800
Logan..........	100	8.5	900
Loup...........	100	8.5	800
McPherson......	---	8.5	---
Rock...........	100	8.5	900
Thomas.........	100	8.5	900
Wheeler........	1,400	8.5	11,900
NORTH..........	6,600	8.5	56,100
Antelope.......	800	11.0	8,800
Boone..........	800	11.0	8,800
Burt...........	100	11.0	1,100
Cedar..........	200	11.0	2,200
Cuming.........	700	11.0	7,700
Dakota.........	100	11.0	1,100
Dixon..........	300	11.0	3,300
Knox...........	5,000	11.0	55,000
Madison........	600	11.0	6,600
Pierce.........	200	11.0	2,200
Stanton........	100	11.0	1,100
Thurston.......	300	11.0	3,300
Wayne..........	1,200	11.0	13,200
NORTHEAST......	10,400	11.0	114,400
Buffalo........	1,300	13.0	16,900
Custer.........	2,900	8.5	24,700
Dawson.........	900	12.0	10,800
Greeley........	1,000	11.5	11,500
Hall...........	100	12.0	1,200
Howard.........	1,100	11.5	12,700
Sherman........	900	8.0	7,200
Valley.........	700	10.0	7,000
CENTRAL........	8,900	10.3	92,000

COUNTY AND DISTRICT	Acres Harvested	Yield Harv. Acre	Production Tons
Butler.......	300	12.0	3,600
Cass.........	600	12.0	7,200
Colfax.......	200	12.0	2,400
Dodge........	700	12.0	8,400
Douglas......	100	12.0	1,200
Hamilton.....	500	12.0	6,000
Lancaster....	1,400	12.0	16,800
Merrick......	600	12.0	7,200
Nance........	1,100	12.0	13,200
Platte.......	700	12.0	8,400
Polk.........	500	12.0	6,000
Sarpy........	100	12.0	1,200
Saunders.....	2,500	12.0	30,000
Seward.......	2,000	12.0	24,000
Washington...	300	12.0	3,600
York.........	400	12.0	4,800
EAST.........	12,000	12.0	144,000
Chase........	900	10.0	9,000
Dundy........	1,100	11.0	12,100
Frontier.....	2,400	11.0	26,400
Hayes........	200	9.0	1,800
Hitchcock....	1,300	9.0	11,700
Keith........	900	9.6	8,600
Lincoln......	2,100	9.5	19,900
Perkins......	300	11.0	3,300
Red Willow...	1,800	9.0	16,200
SOUTHWEST....	11,000	10.0	109,000
Adams........	600	13.0	7,800
Franklin.....	1,000	13.0	13,000
Furnas.......	2,500	11.5	28,800
Gosper.......	700	11.0	7,700
Harlan.......	1,600	13.0	20,800
Kearney......	200	13.0	2,600
Phelps.......	300	11.5	3,500
Webster......	1,600	14.0	22,400
SOUTH........	8,500	12.5	106,600
Clay.........	200	14.0	2,800
Fillmore.....	1,700	14.0	23,800
Gage.........	4,200	12.5	52,600
Jefferson....	1,500	12.9	19,400
Johnson......	2,300	14.0	32,200
Nemaha.......	300	14.0	4,200
Nuckolls.....	4,000	13.9	55,700
Otoe.........	500	14.2	7,100
Pawnee.......	900	14.0	12,600
Richardson...	1,600	15.0	24,000
Saline.......	1,400	13.0	18,200
Thayer.......	1,300	15.1	19,600
SOUTHEAST....	19,900	12.2	272,200
NEBRASKA.....	80,000	11.5	920,000

NEBRASKA—SORGHUM, 1983[1]

COUNTY AND DISTRICT	SORGHUM FOR ALL PURPOSES		SORGHUM FOR GRAIN		
	Acres Planted	Acres 2/ Harvested	Acres Harvested	Yield Harv. Acre	Production Bushels
Banner............	900	900	300	30.0	9,000
Box Butte.........	800	800	200	30.0	6,000
Cheyenne..........	2,800	2,700	1,100	36.4	40,000
Dawes.............	300	300	100	30.0	3,000
Deuel.............	3,000	2,900	1,400	37.5	52,500
Garden............	900	900	200	47.5	9,500
Kimball...........	1,100	1,000	500	37.0	18,500
Morrill...........	1,000	1,000	200	47.5	9,500
Scotts Bluff......	300	300	200	30.0	6,000
Sheridan..........	2,600	2,500	500	30.0	15,000
Sioux.............	800	800	400	30.0	12,000
NORTHWEST.........	14,500	14,100	5,100	35.5	181,000
Arthur............	400	400	---	---	---
Blaine............	200	200	---	---	---
Boyd..............	9,500	9,000	6,400	60.2	385,000
Brown.............	1,600	1,600	500	62.0	31,000
Cherry............	1,300	1,300	400	61.3	24,500
Garfield..........	3,000	2,900	1,300	61.2	79,500
Grant.............	200	200	---	---	---
Holt..............	5,000	4,800	3,000	61.5	184,500
Hooker............	---	---	---	---	---
Keya Paha.........	2,000	1,900	400	60.0	24,000
Logan.............	1,200	1,200	200	60.0	12,000
Loup..............	900	900	100	60.0	6,000
McPherson.........	300	300	---	---	---
Rock..............	1,800	1,700	1,000	62.5	62,500
Thomas............	100	100	---	---	---
Wheeler...........	1,500	1,400	200	62.5	12,500
NORTH.............	29,000	27,900	13,500	60.9	821,500
Antelope..........	2,500	2,400	700	70.1	49,100
Boone.............	6,800	6,600	5,000	67.7	338,300
Burt..............	1,300	1,200	1,000	67.0	67,000
Cedar.............	1,200	1,200	600	67.0	40,200
Cuming............	1,100	1,100	500	69.2	34,600
Dakota............	800	800	400	67.0	26,800
Dixon.............	1,000	1,000	500	67.0	33,500
Knox..............	8,800	8,300	3,700	67.3	249,000
Madison...........	900	900	500	69.2	34,600
Pierce............	800	800	500	69.2	34,600
Stanton...........	1,400	1,400	1,200	67.0	80,400
Thurston..........	1,500	1,500	800	67.0	53,600
Wayne.............	2,400	2,300	1,100	68.0	74,800
NORTHEAST.........	30,500	29,500	16,500	67.7	1,116,500
Buffalo...........	10,300	10,100	5,600	52.5	294,000
Custer............	13,500	12,900	1,000	57.0	57,000
Dawson............	3,200	3,000	1,100	52.3	57,500
Greeley...........	6,000	5,700	3,800	52.8	200,500
Hall..............	4,000	3,900	3,400	54.1	184,000
Howard............	3,000	2,900	1,700	59.4	101,000
Sherman...........	5,000	4,900	3,100	48.0	148,700
Valley............	5,000	4,800	2,900	65.2	189,000
CENTRAL...........	50,000	48,200	22,600	54.5	1,231,700

NEBRASKA—SORGHUM, 1983[1] (Cont.)

COUNTY AND DISTRICT	SORGHUM FOR ALL PURPOSES		SORGHUM FOR GRAIN		
	Acres Planted	Acres 2/ Harvested	Acres Harvested	Yield Harv. Acre	Production Bushels
Butler............	37,500	36,100	35,600	63.8	2,271,200
Cass..............	20,500	20,000	19,200	69.2	1,328,600
Colfax............	2,200	2,100	1,900	59.3	112,600
Dodge.............	5,000	4,900	4,100	57.2	234,500
Douglas...........	500	500	400	65.0	26,000
Hamilton..........	10,000	9,600	9,000	74.5	670,600
Lancaster.........	96,000	93,400	91,900	62.2	5,714,000
Merrick...........	2,300	2,200	1,600	62.5	100,000
Nance.............	10,000	9,700	9,200	70.7	650,000
Platte............	4,400	4,300	3,900	71.7	279,500
Polk..............	31,000	30,000	29,600	69.5	2,057,800
Sarpy.............	700	700	700	66.4	46,500
Saunders..........	20,000	19,500	18,400	69.2	1,272,600
Seward............	60,000	57,800	56,000	65.0	3,641,900
Washington........	900	800	700	66.4	46,500
York..............	29,000	27,800	27,400	69.5	1,904,600
EAST..............	330,000	319,400	309,600	65.8	20,356,900
Chase.............	7,000	6,600	3,000	39.7	119,100
Dundy.............	18,500	17,700	10,200	46.6	475,400
Frontier..........	20,000	19,300	10,900	50.8	553,900
Hayes.............	17,000	16,500	4,100	38.4	157,600
Hitchcock.........	16,500	16,000	11,400	48.5	553,300
Keith.............	5,000	4,500	2,300	48.2	110,900
Lincoln...........	9,000	8,500	2,000	50.5	101,000
Perkins...........	6,000	5,700	4,200	41.7	175,200
Red Willow........	22,000	21,100	14,900	41.1	612,800
SOUTHWEST.........	121,000	115,900	63,000	45.4	2,859,200
Adams.............	25,000	24,100	23,300	62.0	1,445,000
Franklin..........	20,500	20,000	17,700	61.5	1,088,100
Furnas............	36,000	34,800	29,800	53.8	1,603,700
Gosper............	14,000	13,700	11,100	61.5	682,400
Harlan............	33,000	32,200	27,800	49.0	1,362,400
Kearney...........	11,500	11,200	10,200	55.0	561,000
Phelps............	8,500	8,200	6,500	61.2	397,500
Webster...........	20,500	19,700	16,800	61.0	1,024,400
SOUTH.............	169,000	163,900	143,200	57.0	8,164,500
Clay..............	29,000	28,000	27,100	68.0	1,841,600
Fillmore..........	35,500	34,300	33,500	68.8	2,304,500
Gage..............	98,000	96,000	93,100	59.7	5,560,000
Jefferson.........	46,000	44,600	43,500	59.0	2,566,000
Johnson...........	29,000	28,000	26,300	52.3	1,376,600
Nemaha............	8,000	7,700	7,400	46.3	342,800
Nuckolls..........	50,000	48,000	45,900	58.8	2,699,200
Otoe..............	33,000	31,300	30,100	59.2	1,782,200
Pawnee............	23,000	22,300	21,200	49.2	1,043,000
Richardson........	11,500	11,100	10,500	38.3	401,700
Saline............	51,000	49,100	48,400	59.6	2,886,400
Thayer............	42,000	40,700	39,500	62.4	2,464,700
SOUTHEAST.........	456,000	441,100	426,500	59.2	25,268,700
NEBRASKA..........	1,200,000	1,160,000	1,000,000	60.0	60,000,000

1/ Preliminary. 2/ Acres harvested for grain, silage and forage or pastured.

NEBRASKA—ALL SORGHUM HARVESTED FOR GRAIN, 1983[1]

COUNTY AND DISTRICT	IRRIGATED			NON-IRRIGATED		
	Acres Harvested	Yield Harv. Acre	Production Bushels	Acres Harvested	Yield Harv. Acre	Production Bushels
Banner........	---	---	---	300	30.0	9,000
Box Butte.....	---	---	---	200	30.0	6,000
Cheyenne......	200	65.0	13,000	900	30.0	27,000
Dawes.........	---	---	---	100	30.0	3,000
Deuel.........	300	65.0	19,500	1,100	30.0	33,000
Garden........	100	65.0	6,500	100	30.0	3,000
Kimball.......	100	65.0	6,500	400	30.0	12,000
Morrill.......	100	65.0	6,500	100	30.0	3,000
Scotts Bluff..	---	---	---	200	30.0	6,000
Sheridan......	---	---	---	500	30.0	15,000
Sioux.........	---	---	---	400	30.0	12,000
NORTHWEST.....	800	65.0	52,000	4,300	30.0	129,000
Arthur........	---	---	---	---	---	---
Blaine........	---	---	---	---	---	---
Boyd..........	200	65.0	13,000	6,200	60.0	372,000
Brown.........	200	65.0	13,000	300	60.0	18,000
Cherry........	100	65.0	6,500	300	60.0	18,000
Garfield......	300	65.0	19,500	1,000	60.0	60,000
Grant.........	---	---	---	---	---	---
Holt..........	900	65.0	58,500	2,100	60.0	126,000
Hooker........	---	---	---	---	---	---
Keya Paha.....	---	---	---	400	60.0	24,000
Logan.........	---	---	---	200	60.0	12,000
Loup..........	---	---	---	100	60.0	6,000
McPherson.....	---	---	---	---	---	---
Rock..........	500	65.0	32,500	500	60.0	30,000
Thomas........	---	---	---	---	---	---
Wheeler.......	100	65.0	6,500	100	60.0	6,000
NORTH.........	2,300	65.0	149,500	11,200	60.0	672,000
Antelope......	200	78.0	15,600	500	67.0	33,500
Boone.........	300	78.0	23,400	4,700	67.0	314,900
Burt..........	---	---	---	1,000	67.0	67,000
Cedar.........	---	---	---	600	67.0	40,200
Cuming........	100	78.0	7,800	400	67.0	26,800
Dakota........	---	---	---	400	67.0	26,800
Dixon.........	---	---	---	500	67.0	33,500
Knox..........	100	78.0	7,800	3,600	67.0	241,200
Madison.......	100	78.0	7,800	400	67.0	26,800
Pierce........	100	78.0	7,800	400	67.0	26,800
Stanton.......	---	---	---	1,200	67.0	80,400
Thurston......	---	---	---	800	67.0	53,600
Wayne.........	100	78.0	7,800	1,000	67.0	67,000
NORTHEAST.....	1,000	78.0	78,000	15,500	67.0	1,038,500
Buffalo.......	400	85.0	34,000	5,200	50.0	260,000
Custer........	200	85.0	17,000	800	50.0	40,000
Dawson........	200	85.0	17,000	900	45.0	40,500
Greeley.......	300	85.0	25,500	3,500	50.0	175,000
Hall..........	400	85.0	34,000	3,000	50.0	150,000
Howard........	200	85.0	17,000	1,500	56.0	84,000
Sherman.......	300	85.0	25,500	2,800	44.0	123,200
Valley........	400	85.0	34,000	2,500	62.0	155,000
CENTRAL.......	2,400	85.0	204,000	20,200	50.9	1,027,700

NEBRASKA—ALL SORGHUM HARVESTED FOR GRAIN, 1983[1] (Cont.)

COUNTY AND DISTRICT	IRRIGATED			NON-IRRIGATED		
	Acres Harvested	Yield Harv. Acre	Production Bushels	Acres Harvested	Yield Harv. Acre	Production Bushels
Butler........	3,200	82.0	262,400	32,400	62.0	2,008,800
Cass..........	200	88.0	17,600	19,000	69.0	1,311,000
Colfax........	200	70.0	14,000	1,700	58.0	98,600
Dodge.........	600	70.0	42,000	3,500	55.0	192,500
Douglas.......	---	---	---	400	65.0	26,000
Hamilton......	2,900	84.0	243,600	6,100	70.0	427,000
Lancaster.....	900	80.0	72,000	91,000	62.0	5,642,000
Merrick.......	800	70.0	56,000	800	55.0	44,000
Nance.........	600	80.0	48,000	8,600	70.0	602,000
Platte........	500	83.0	41,500	3,400	70.0	238,000
Polk..........	3,000	83.0	249,000	26,600	68.0	1,808,800
Sarpy.........	100	75.0	7,500	600	65.0	39,000
Saunders......	200	84.0	16,800	18,200	69.0	1,255,800
Seward........	6,700	80.0	536,000	49,300	63.0	3,105,900
Washington....	100	75.0	7,500	600	65.0	39,000
York..........	7,400	79.0	584,600	20,000	66.0	1,320,000
EAST..........	27,400	80.2	2,198,500	282,200	64.3	18,158,400
Chase.........	300	82.0	24,600	2,700	35.0	94,500
Dundy.........	700	82.0	57,400	9,500	44.0	418,000
Frontier......	600	82.0	49,200	10,300	49.0	504,700
Hayes.........	300	82.0	24,600	3,800	35.0	133,000
Hitchcock.....	500	82.0	41,000	10,900	47.0	512,300
Keith.........	200	82.0	16,400	2,100	45.0	94,500
Lincoln.......	500	82.0	41,000	1,500	40.0	60,000
Perkins.......	600	82.0	49,200	3,600	35.0	126,000
Red Willow....	400	82.0	32,800	14,500	40.0	580,000
SOUTHWEST.....	4,100	82.0	336,200	58,900	42.8	2,523,000
Adams.........	3,700	78.0	288,600	19,600	59.0	1,156,400
Franklin......	4,400	75.0	330,000	13,300	57.0	758,100
Furnas........	900	80.0	72,000	28,900	53.0	1,531,700
Gosper........	1,100	84.0	92,400	10,000	59.0	590,000
Harlan........	3,100	65.0	201,500	24,700	47.0	1,160,900
Kearney.......	1,200	70.0	84,000	9,000	53.0	477,000
Phelps........	1,600	80.0	128,000	4,900	55.0	269,500
Webster.......	2,000	83.0	166,000	14,800	58.0	858,400
SOUTH.........	18,000	75.7	1,362,500	125,200	54.3	6,802,000
Clay..........	10,800	80.0	863,600	16,300	60.0	978,000
Fillmore......	9,700	83.0	805,100	23,800	63.0	1,499,400
Gage..........	4,200	75.0	315,000	88,900	59.0	5,245,000
Jefferson.....	7,000	85.0	595,000	36,500	54.0	1,971,000
Johnson.......	500	70.0	35,000	25,800	52.0	1,341,600
Nemaha........	100	70.0	7,000	7,300	46.0	335,800
Nuckolls......	4,600	84.0	386,400	41,300	56.0	2,312,800
Otoe..........	300	80.0	24,000	29,800	59.0	1,758,200
Pawnee........	200	70.0	14,000	21,000	49.0	1,029,000
Richardson....	100	65.0	6,500	10,400	38.0	395,200
Saline........	5,800	79.0	458,200	42,600	57.0	2,428,200
Thayer........	10,700	85.0	909,500	28,800	54.0	1,555,200
SOUTHEAST.....	54,000	81.8	4,419,300	372,500	56.0	20,849,400
NEBRASKA......	110,000	80.0	8,800,000	890,000	57.5	51,200,000

1/ Preliminary.

NEBRASKA—SOYBEANS HARVESTED FOR BEANS, 1982[1]

COUNTY AND DISTRICT	Acres Planted	Acres Harvested	Yield Harv. Acre	Production Bushels	Value of Production		
					Per Bu.	Per Acre	Total Value
Banner........	---	---	---	---		$ ---	$ ---
Box Butte.....	---	---	---	---		---	---
Cheyenne......	---	---	---	---		---	---
Dawes.........	---	---	---	---		---	---
Deuel.........	---	---	---	---		---	---
Garden........	---	---	---	---		---	---
Kimball.......	---	---	---	---		---	---
Morrill.......	---	---	---	---		---	---
Scotts Bluff..	---	---	---	---		---	---
Sheridan......	---	---	---	---		---	---
Sioux.........	---	---	---	---		---	---
NORTHWEST.....	---	---	---	---	$ ---	---	---
Arthur........	---	---	---	---		---	---
Blaine........	---	---	---	---		---	---
Boyd..........	400	400	32.7	13,100		174.00	69,690
Brown.........	700	700	35.0	24,500		186.20	130,340
Cherry........	500	500	35.0	17,500		186.20	93,100
Garfield......	1,200	1,200	32.0	38,400		170.20	204,290
Grant.........	---	---	---	---		---	---
Holt..........	4,300	4,200	33.1	138,900		176.10	738,950
Hooker........	---	---	---	---		---	---
Keya Paha.....	200	200	35.0	7,000		186.20	37,240
Logan.........	---	---	---	---		---	---
Loup..........	300	300	32.0	9,600		170.20	51,070
McPherson.....	---	---	---	---		---	---
Rock..........	800	800	35.0	28,000		186.20	148,960
Thomas........	---	---	---	---		---	---
Wheeler.......	600	600	32.0	19,200		170.20	102,140
NORTH.........	9,000	8,900	33.3	296,200	5.32	$177.20	1,575,780
Antelope......	43,000	41,800	34.3	1,435,300		187.60	7,851,090
Boone.........	20,000	19,100	32.5	620,500		177.80	3,394,130
Burt..........	119,000	116,500	37.2	4,333,700		203.50	23,705,340
Cedar.........	63,000	61,500	31.4	1,932,300		171.80	10,569,680
Cuming........	79,000	73,100	36.1	2,638,200		197.50	14,430,950
Dakota........	36,000	35,200	37.7	1,328,000		206.20	7,264,160
Dixon.........	48,000	46,800	32.3	1,511,400		176.70	8,267,360
Knox..........	19,000	18,100	31.9	577,100		174.50	3,156,740
Madison.......	69,000	67,000	36.5	2,442,300		199.70	13,359,380
Pierce........	51,000	48,900	30.2	1,478,800		165.20	8,089,040
Stanton.......	37,000	33,500	32.4	1,086,000		177.20	5,940,420
Thurston......	46,000	45,100	38.0	1,715,600		207.90	9,384,330
Wayne.........	50,000	46,400	27.3	1,266,800		149.30	6,929,400
NORTHEAST.....	680,000	653,000	34.3	22,366,000	5.47	187.60	122,342,020
Buffalo.......	14,000	13,700	38.6	529,300		207.30	2,842,340
Custer........	1,200	1,200	34.2	41,100		183.70	220,710
Dawson........	2,200	2,200	40.2	88,500		215.90	475,250
Greeley.......	1,800	1,800	33.7	60,600		181.00	325,420
Hall..........	12,500	12,200	39.0	476,200		209.40	2,557,190
Howard........	3,000	3,000	36.0	108,000		193.30	579,960
Sherman.......	1,300	1,300	37.3	48,500		200.30	260,450
Valley........	3,000	3,000	34.9	104,600		187.40	561,700
CENTRAL.......	39,000	38,400	37.9	1,456,800	5.37	203.50	7,823,020

NEBRASKA—SOYBEANS HARVESTED FOR BEANS, 1982[1] (Cont.)

COUNTY AND DISTRICT	Acres Planted	Acres Harvested	Yield Harv. Acre	Production Bushels	Value of Production		
					Per Bu.	Per Acre	Total Value
Butler........	60,000	58,400	37.4	2,182,800		$206.40	$ 12,045,450
Cass..........	101,000	98,600	36.1	3,556,600		199.20	19,626,560
Colfax........	62,000	60,400	38.4	2,319,400		211.90	12,799,260
Dodge.........	104,000	98,700	33.6	3,312,300		185.40	18,278,430
Douglas.......	35,000	34,000	34.3	1,166,200		189.30	6,435,500
Hamilton......	33,000	32,200	44.2	1,424,700		243.90	7,861,990
Lancaster.....	57,000	55,400	33.1	1,834,200		182.70	10,121,760
Merrick.......	6,000	5,900	38.3	225,800		211.40	1,246,040
Nance.........	11,000	10,700	34.2	366,400		188.70	2,021,920
Platte........	84,000	82,200	37.5	3,085,900		206.90	17,029,070
Polk..........	43,000	42,200	41.3	1,742,800		227.90	9,617,380
Sarpy.........	38,000	36,900	36.3	1,339,200		200.30	7,390,170
Saunders......	139,000	135,500	34.8	4,710,400		192.00	25,993,630
Seward........	60,000	58,600	40.6	2,381,200		224.00	13,140,290
Washington....	72,000	69,500	34.5	2,396,600		190.40	13,225,270
York..........	42,000	40,900	44.6	1,823,900		246.10	10,064,920
EAST..........	947,000	920,100	36.8	33,868,400	$5.52	203.10	186,897,640
Chase.........	1,600	1,600	38.4	61,400		202.80	324,190
Dundy.........	500	500	38.2	19,100		201.70	100,850
Frontier......	1,100	1,100	37.2	40,900		196.40	215,950
Hayes.........	1,100	1,100	41.0	45,100		216.50	238,130
Hitchcock.....	400	400	37.5	15,000		198.00	79,200
Keith.........	400	400	41.0	16,400		216.50	86,590
Lincoln.......	2,000	2,000	37.5	75,000		198.00	396,000
Perkins.......	100	100	41.0	4,100		216.50	21,650
Red Willow....	3,800	3,800	37.7	143,200		199.10	756,090
SOUTHWEST.....	11,000	11,000	38.2	420,200	5.28	201.70	2,218,650
Adams.........	18,000	17,500	41.5	726,400		223.70	3,915,300
Franklin......	5,100	5,000	41.1	205,500		221.50	1,107,640
Furnas........	4,000	4,000	36.9	147,800		198.90	796,640
Gosper........	1,200	1,200	37.8	45,400		203.70	244,710
Harlan........	4,000	4,000	35.2	140,800		189.70	758,910
Kearney.......	11,000	10,700	39.7	424,400		214.00	2,287,520
Phelps........	6,100	5,800	41.5	240,800		223.70	1,297,910
Webster.......	4,600	4,500	36.1	162,400		194.60	875,340
SOUTH.........	54,000	52,700	39.7	2,093,500	5.39	214.00	11,283,970
Clay..........	33,000	32,400	42.6	1,379,200		235.60	7,626,980
Fillmore......	55,000	53,300	41.4	2,204,600		228.90	12,191,440
Gage..........	63,000	61,500	33.8	2,077,500		186.90	11,488,570
Jefferson.....	34,000	33,300	38.2	1,271,900		211.20	7,033,610
Johnson.......	24,000	23,600	33.1	780,800		183.00	4,317,820
Nemaha........	69,000	67,500	35.1	2,367,400		194.10	13,091,720
Nuckolls......	23,000	22,500	35.0	787,900		193.60	4,357,090
Otoe..........	72,000	70,400	34.1	2,400,600		188.60	13,275,320
Pawnee........	25,000	24,300	30.3	737,400		167.60	4,077,820
Richardson....	94,000	91,800	36.0	3,309,300		199.10	18,300,430
Saline........	44,000	42,400	34.3	1,455,800		189.70	8,050,570
Thayer........	44,000	42,900	40.2	1,726,500		222.30	9,547,550
SOUTHEAST.....	580,000	565,900	36.2	20,498,900	5.53	200.20	113,358,920
NEBRASKA......	2,320,000	2,250,000	36.0	81,000,000	$5.50	$198.00	$445,500,000

1/ Revised.

NEBRASKA—SOYBEANS HARVESTED FOR BEANS, 1982[1]

COUNTY AND DISTRICT	IRRIGATED			NON-IRRIGATED		
	Acres Harvested	Yield Harv. Acre	Production Bushels	Acres Harvested	Yield Harv. Acre	Production Bushels
Banner.........	---	---	---	---	---	---
Box Butte......	---	---	---	---	---	---
Cheyenne.......	---	---	---	---	---	---
Dawes..........	---	---	---	---	---	---
Deuel..........	---	---	---	---	---	---
Garden.........	---	---	---	---	---	---
Kimball........	---	---	---	---	---	---
Morrill........	---	---	---	---	---	---
Scotts Bluff...	---	---	---	---	---	---
Sheridan.......	---	---	---	---	---	---
Sioux..........	---	---	---	---	---	---
NORTHWEST......	---	---	---	---	---	---
Arthur.........	---	---	---	---	---	---
Blaine.........	---	---	---	---	---	---
Boyd...........	300	35.0	10,500	100	26.0	2,600
Brown..........	700	35.0	24,500	---	---	---
Cherry.........	500	35.0	17,500	---	---	---
Garfield.......	800	35.0	28,000	400	26.0	10,400
Grant..........	---	---	---	---	---	---
Holt...........	3,300	35.0	115,500	900	26.0	23,400
Hooker.........	---	---	---	---	---	---
Keya Paha......	200	35.0	7,000	---	---	---
Logan..........	---	---	---	---	---	---
Loup...........	200	35.0	7,000	100	26.0	2,600
McPherson......	---	---	---	---	---	---
Rock...........	800	35.0	28,000	---	---	---
Thomas.........	---	---	---	---	---	---
Wheeler........	400	35.0	14,000	200	26.0	5,200
NORTH..........	7,200	35.0	252,000	1,700	26.0	44,200
Antelope.......	15,500	40.0	620,000	26,300	31.0	815,300
Boone..........	3,100	35.0	108,500	16,000	32.0	512,000
Burt...........	5,800	41.0	237,800	110,700	37.0	4,095,900
Cedar..........	8,600	34.0	292,400	52,900	31.0	1,639,900
Cuming.........	2,200	39.0	85,800	70,900	36.0	2,552,400
Dakota.........	3,200	45.0	144,000	32,000	37.0	1,184,000
Dixon..........	2,300	38.0	87,400	44,500	32.0	1,424,000
Knox...........	2,000	39.0	78,000	16,100	31.0	499,100
Madison........	10,100	39.0	393,900	56,900	36.0	2,048,400
Pierce.........	13,700	36.0	493,200	35,200	28.0	985,600
Stanton........	2,000	39.0	78,000	31,500	32.0	1,008,000
Thurston.......	900	40.0	36,000	44,200	38.0	1,679,600
Wayne..........	1,400	37.0	51,800	45,000	27.0	1,215,000
NORTHEAST......	70,800	38.2	2,706,800	582,200	33.8	19,659,200
Buffalo........	11,000	41.0	451,000	2,700	29.0	78,300
Custer.........	900	36.0	32,400	300	29.0	8,700
Dawson.........	1,900	42.0	79,800	300	29.0	8,700
Greeley........	1,200	36.0	43,200	600	29.0	17,400
Hall...........	10,200	41.0	418,200	2,000	29.0	58,000
Howard.........	2,100	39.0	81,900	900	29.0	26,100
Sherman........	900	41.0	36,900	400	29.0	11,600
Valley.........	2,200	37.0	81,400	800	29.0	23,200
CENTRAL........	30,400	40.3	1,224,800	8,000	29.0	232,000

NEBRASKA—SOYBEANS HARVESTED FOR BEANS, 1982[1] (Cont.)

COUNTY AND DISTRICT	IRRIGATED			NON-IRRIGATED		
	Acres Harvested	Yield Harv. Acre	Production Bushels	Acres Harvested	Yield Harv. Acre	Production Bushels
Butler.........	13,400	42.0	562,800	45,000	36.0	1,620,000
Cass...........	1,000	43.0	43,000	97,600	36.0	3,513,600
Colfax.........	12,100	40.0	484,000	48,300	38.0	1,835,400
Dodge..........	13,800	37.0	510,600	84,900	33.0	2,801,700
Douglas........	1,700	40.0	68,000	32,300	34.0	1,098,200
Hamilton.......	20,900	46.0	961,400	11,300	41.0	463,300
Lancaster......	600	43.0	25,800	54,800	33.0	1,808,400
Merrick........	4,200	40.0	168,000	1,700	34.0	57,800
Nance..........	1,900	40.0	76,000	8,800	33.0	290,400
Platte.........	18,100	43.0	778,300	64,100	36.0	2,307,600
Polk...........	19,400	44.0	853,600	22,800	39.0	889,200
Sarpy..........	2,700	40.0	108,000	34,200	36.0	1,231,200
Saunders.......	10,000	39.0	390,000	125,500	34.4	4,320,400
Seward.........	19,300	46.0	887,800	39,300	38.0	1,493,400
Washington.....	4,200	42.0	176,400	65,300	34.0	2,220,200
York...........	24,500	47.0	1,151,500	16,400	41.0	672,400
EAST...........	167,800	43.2	7,245,200	752,300	35.4	26,623,200
Chase..........	1,300	41.0	53,300	300	27.0	8,100
Dundy..........	400	41.0	16,400	100	27.0	2,700
Frontier.......	800	41.0	32,800	300	27.0	8,100
Hayes..........	1,100	41.0	45,100	---	---	---
Hitchcock......	300	41.0	12,300	100	27.0	2,700
Keith..........	400	41.0	16,400	---	---	---
Lincoln........	1,500	41.0	61,500	500	27.0	13,500
Perkins........	100	41.0	4,100	---	---	---
Red Willow.....	2,900	41.0	118,900	900	27.0	24,300
SOUTHWEST......	8,800	41.0	360,800	2,200	27.0	59,400
Adams..........	12,800	45.0	576,000	4,700	32.0	150,400
Franklin.......	3,500	45.0	157,500	1,500	32.0	48,000
Furnas.........	2,200	41.0	90,200	1,800	32.0	57,600
Gosper.........	700	42.0	29,400	500	32.0	16,000
Harlan.........	1,600	40.0	64,000	2,400	32.0	76,800
Kearney........	8,200	42.0	344,400	2,500	32.0	80,000
Phelps.........	4,600	44.0	202,400	1,200	32.0	38,400
Webster........	2,300	40.0	92,000	2,200	32.0	70,400
SOUTH..........	35,900	43.3	1,555,900	16,800	32.0	537,600
Clay...........	26,600	44.0	1,170,400	5,800	36.0	208,800
Fillmore.......	33,200	44.0	1,460,900	20,100	37.0	743,700
Gage...........	8,000	39.0	312,000	53,500	33.0	1,765,500
Jefferson......	13,300	43.0	571,900	20,000	35.0	700,000
Johnson........	200	43.0	8,600	23,400	33.0	772,200
Nemaha.........	700	42.0	29,400	66,800	35.0	2,338,000
Nuckolls.......	11,300	39.0	440,700	11,200	31.0	347,200
Otoe...........	700	44.0	30,800	69,700	34.0	2,369,800
Pawnee.........	700	42.0	29,400	23,600	30.0	708,000
Richardson.....	900	41.0	36,900	90,900	36.0	3,272,400
Saline.........	11,000	41.0	451,000	31,400	32.0	1,004,800
Thayer.........	22,500	45.0	1,012,500	20,400	35.0	714,000
SOUTHEAST......	129,100	43.0	5,554,500	436,800	34.2	14,944,400
NEBRASKA.......	450,000	42.0	18,900,000	1,800,000	34.5	62,100,000

1/ Revised.

NEBRASKA—SOYBEANS HARVESTED FOR BEANS, 1983[1]

COUNTY AND DISTRICT	Acres Planted	Acres Harvested	Yield Harv. Acre	Production Bushels
Banner	---	---	---	---
Box Butte	---	---	---	---
Cheyenne	---	---	---	---
Dawes	---	---	---	---
Deuel	---	---	---	---
Garden	---	---	---	---
Kimball	---	---	---	---
Morrill	---	---	---	---
Scotts Bluff	---	---	---	---
Sheridan	---	---	---	---
Sioux	---	---	---	---
NORTHWEST	---	---	---	---
Arthur	---	---	---	---
Blaine	---	---	---	---
Boyd	300	300	32.7	9,800
Brown	700	700	39.0	27,300
Cherry	500	500	39.0	19,500
Garfield	1,200	1,200	32.7	39,200
Grant	---	---	---	---
Holt	4,300	4,200	35.4	148,600
Hooker	---	---	---	---
Keya Paha	200	200	39.0	7,800
Logan	---	---	---	---
Loup	300	300	39.0	11,700
McPherson	---	---	---	---
Rock	800	800	39.0	31,200
Thomas	---	---	---	---
Wheeler	700	700	30.9	21,600
NORTH	9,000	8,900	35.6	316,700
Antelope	45,000	43,600	30.5	1,331,500
Boone	21,000	20,500	28.6	586,300
Burt	107,000	104,900	28.4	2,979,200
Cedar	68,000	66,800	24.6	1,643,600
Cuming	71,000	69,800	27.5	1,922,400
Dakota	37,000	36,300	27.2	986,100
Dixon	49,000	48,100	24.1	1,159,100
Knox	22,000	21,300	23.8	506,900
Madison	66,000	64,900	29.1	1,887,400
Pierce	48,000	46,700	28.5	1,332,700
Stanton	35,000	34,400	25.6	879,200
Thurston	53,000	52,000	28.7	1,493,600
Wayne	48,000	47,100	24.0	1,129,500
NORTHEAST	670,000	656,400	27.2	17,837,500
Buffalo	12,000	11,800	41.3	487,800
Custer	1,100	1,100	32.5	35,700
Dawson	1,600	1,500	41.8	62,700
Greeley	1,600	1,600	31.0	49,600
Hall	13,000	12,400	39.2	485,800
Howard	2,700	2,700	31.6	85,200
Sherman	1,200	1,200	30.0	36,000
Valley	2,800	2,800	31.9	89,400
CENTRAL	36,000	35,100	37.9	1,332,200

NEBRASKA—SOYBEANS HARVESTED FOR BEANS, 1983[1] (Cont.)

COUNTY AND DISTRICT	Acres Planted	Acres Harvested	Yield Harv. Acre	Production Bushels
Butler	48,000	46,900	31.1	1,459,800
Cass	87,000	84,400	32.1	2,709,600
Colfax	57,000	55,700	28.6	1,594,900
Dodge	99,000	96,500	29.4	2,839,500
Douglas	29,000	28,500	31.1	886,900
Hamilton	22,000	21,600	38.9	839,200
Lancaster	50,000	49,100	25.2	1,235,000
Merrick	4,000	3,900	37.1	144,800
Nance	8,000	7,700	29.3	225,400
Platte	79,000	77,000	30.9	2,379,000
Polk	32,000	31,200	33.5	1,044,000
Sarpy	36,000	34,500	31.2	1,075,500
Saunders	120,000	118,000	27.6	3,256,000
Seward	43,000	42,100	32.3	1,361,900
Washington	66,000	64,700	28.4	1,838,900
York	31,000	30,100	36.0	1,084,800
EAST	811,000	791,900	30.3	23,975,200
Chase	2,600	2,600	37.0	96,200
Dundy	600	600	33.8	20,300
Frontier	1,900	1,900	31.0	58,900
Hayes	1,400	1,400	34.3	48,000
Hitchcock	300	300	37.0	11,100
Keith	500	500	37.0	18,500
Lincoln	2,700	2,600	35.5	92,400
Perkins	500	500	33.2	16,600
Red Willow	3,500	3,400	32.0	108,700
SOUTHWEST	14,000	13,800	34.1	470,700
Adams	21,000	20,700	37.8	782,700
Franklin	4,200	4,200	32.3	135,700
Furnas	6,700	6,600	27.0	178,000
Gosper	1,500	1,500	31.8	47,700
Harlan	5,500	5,300	27.7	147,000
Kearney	19,000	18,700	35.4	661,200
Phelps	8,000	8,000	37.5	300,000
Webster	5,100	5,000	28.8	144,100
SOUTH	71,000	70,000	34.2	2,396,400
Clay	24,000	23,600	42.7	1,007,400
Fillmore	41,000	40,100	38.2	1,531,100
Gage	50,000	48,700	25.0	1,215,300
Jefferson	25,000	24,500	33.6	822,500
Johnson	18,000	17,600	21.6	380,400
Nemaha	58,000	55,300	24.3	1,345,900
Nuckolls	19,000	18,600	31.6	587,400
Otoe	68,000	64,300	25.4	1,630,300
Pawnee	18,000	17,400	18.5	321,200
Richardson	92,000	89,600	21.1	1,892,400
Saline	43,000	41,900	29.3	1,229,500
Thayer	33,000	32,300	35.8	1,157,900
SOUTHEAST	489,000	473,900	27.7	13,121,300
NEBRASKA	2,100,000	2,050,000	29.0	59,450,000

1/ Preliminary.

NEBRASKA—SOYBEANS HARVESTED FOR BEANS, 1983[1]

COUNTY AND DISTRICT	IRRIGATED			NON-IRRIGATED		
	Acres Harvested	Yield Harv. Acre	Production Bushels	Acres Harvested	Yield Harv. Acre	Production Bushels
Banner.........	---	---	---	---	---	---
Box Butte......	---	---	---	---	---	---
Cheyenne.......	---	---	---	---	---	---
Dawes..........	---	---	---	---	---	---
Deuel..........	---	---	---	---	---	---
Garden.........	---	---	---	---	---	---
Kimball........	---	---	---	---	---	---
Morrill........	---	---	---	---	---	---
Scotts Bluff...	---	---	---	---	---	---
Sheridan.......	---	---	---	---	---	---
Sioux..........	---	---	---	---	---	---
NORTHWEST......	---	---	---	---	---	---
Arthur.........	---	---	---	---	---	---
Blaine.........	---	---	---	---	---	---
Boyd...........	200	39.0	7,800	100	20.0	2,000
Brown..........	700	39.0	27,300	---	---	---
Cherry.........	500	39.0	19,500	---	---	---
Garfield.......	800	39.0	31,200	400	20.0	8,000
Grant..........	---	---	---	---	---	---
Holt...........	3,400	39.0	132,600	800	20.0	16,000
Hooker.........	---	---	---	---	---	---
Keya Paha......	200	39.0	7,800	---	---	---
Logan..........	---	---	---	---	---	---
Loup...........	300	39.0	11,700	---	---	---
McPherson......	---	---	---	---	---	---
Rock...........	800	39.0	31,200	---	---	---
Thomas.........	---	---	---	---	---	---
Wheeler........	400	39.0	15,600	300	20.0	6,000
NORTH..........	7,300	39.0	284,700	1,600	20.0	32,000
Antelope.......	16,100	40.0	644,000	27,500	25.0	687,500
Boone..........	4,100	35.0	143,500	16,400	27.0	442,800
Burt...........	8,400	33.0	277,200	96,500	28.0	2,702,000
Cedar..........	13,400	31.0	415,400	53,400	23.0	1,228,200
Cuming.........	4,200	36.0	151,200	65,600	27.0	1,771,200
Dakota.........	4,700	35.0	164,500	31,600	26.0	821,600
Dixon..........	4,800	34.0	163,200	43,300	23.0	995,900
Knox...........	1,700	33.0	56,100	19,600	23.0	450,800
Madison........	11,700	34.0	397,800	53,200	28.0	1,489,600
Pierce.........	16,300	37.0	603,100	30,400	24.0	729,600
Stanton........	2,400	33.0	79,200	32,000	25.0	800,000
Thurston.......	4,700	36.0	169,200	47,300	28.0	1,324,400
Wayne..........	3,300	37.0	122,100	43,800	23.0	1,007,400
NORTHEAST......	95,800	35.3	3,386,500	560,600	25.8	14,451,000
Buffalo........	10,000	45.0	450,000	1,800	21.0	37,800
Custer.........	700	39.0	27,300	400	21.0	8,400
Dawson.........	1,300	45.0	58,500	200	21.0	4,200
Greeley........	1,000	37.0	37,000	600	21.0	12,600
Hall...........	9,800	44.0	431,200	2,600	21.0	54,600
Howard.........	1,900	36.0	68,400	800	21.0	16,800
Sherman........	600	39.0	23,400	600	21.0	12,600
Valley.........	1,800	38.0	68,400	1,000	21.0	21,000
CENTRAL........	27,100	43.0	1,164,200	8,000	21.0	168,000

NEBRASKA—SOYBEANS HARVESTED FOR BEANS, 1983[1] (Cont.)

COUNTY AND DISTRICT	IRRIGATED			NON-IRRIGATED		
	Acres Harvested	Yield Harv. Acre	Production Bushels	Acres Harvested	Yield Harv. Acre	Production Bushels
Butler.........	16,900	42.0	709,800	30,000	25.0	750,000
Cass...........	800	43.0	34,400	83,600	32.0	2,675,200
Colfax.........	18,400	36.0	662,400	37,300	25.0	932,500
Dodge..........	12,500	39.0	487,500	84,000	28.0	2,352,000
Douglas........	2,900	41.0	118,900	25,600	30.0	768,000
Hamilton.......	16,000	43.0	688,000	5,600	27.0	151,200
Lancaster......	500	40.0	20,000	48,600	25.0	1,215,000
Merrick........	3,200	40.0	128,000	700	24.0	16,800
Nance..........	1,800	40.0	72,000	5,900	26.0	153,400
Platte.........	22,300	38.0	847,400	54,700	28.0	1,531,600
Polk...........	16,500	41.0	676,500	14,700	25.0	367,500
Sarpy..........	1,000	37.0	37,000	33,500	31.0	1,038,500
Saunders.......	13,000	39.0	507,000	105,000	26.2	2,749,000
Seward.........	18,500	43.0	795,500	23,600	24.0	566,400
Washington.....	3,900	35.0	136,500	60,800	28.0	1,702,400
York...........	16,300	42.0	684,600	13,800	29.0	400,200
EAST...........	164,500	40.2	6,605,500	627,400	27.7	17,369,700
Chase..........	2,600	37.0	96,200	---	---	---
Dundy..........	500	37.0	18,500	100	18.0	1,800
Frontier.......	1,300	37.0	48,100	600	18.0	10,800
Hayes..........	1,200	37.0	44,400	200	18.0	3,600
Hitchcock......	300	37.0	11,100	---	---	---
Keith..........	500	37.0	18,500	---	---	---
Lincoln........	2,400	37.0	88,800	200	18.0	3,600
Perkins........	400	37.0	14,800	100	18.0	1,800
Red Willow.....	2,500	37.0	92,500	900	18.0	16,200
SOUTHWEST......	11,700	37.0	432,900	2,100	18.0	37,800
Adams..........	14,500	45.0	652,500	6,200	21.0	130,200
Franklin.......	2,300	40.0	92,000	1,900	23.0	43,700
Furnas.........	3,700	34.0	125,800	2,900	18.0	52,200
Gosper.........	800	43.0	34,400	700	19.0	13,300
Harlan.........	2,100	38.0	79,800	3,200	21.0	67,200
Kearney........	13,300	42.0	558,600	5,400	19.0	102,600
Phelps.........	7,000	40.0	280,000	1,000	20.0	20,000
Webster........	2,300	38.0	87,400	2,700	21.0	56,700
SOUTH..........	46,000	41.5	1,910,500	24,000	20.2	485,900
Clay...........	21,000	45.0	945,000	2,600	24.0	62,400
Fillmore.......	28,400	44.4	1,262,000	11,700	23.0	269,100
Gage...........	10,700	39.0	417,300	38,000	21.0	798,000
Jefferson......	13,500	43.0	580,500	11,000	22.0	242,000
Johnson........	900	33.0	29,700	16,700	21.0	350,700
Nemaha.........	1,700	35.0	59,500	53,600	24.0	1,286,400
Nuckolls.......	8,400	42.0	352,800	10,200	23.0	234,600
Otoe...........	1,900	37.0	70,300	62,400	25.0	1,560,000
Pawnee.........	500	34.0	17,000	16,900	18.0	304,200
Richardson.....	900	33.0	29,700	88,700	21.0	1,862,700
Saline.........	18,400	40.0	736,000	23,500	21.0	493,500
Thayer.........	21,300	43.0	915,900	11,000	22.0	242,000
SOUTHEAST......	127,600	42.4	5,415,700	346,300	22.2	7,705,600
NEBRASKA.......	480,000	40.0	19,200,000	1,570,000	25.6	40,250,000

1/ Preliminary.

NEBRASKA—WINTER WHEAT, 1982[1]

COUNTY AND DISTRICT	Acres Planted	Acres Harvested	Yield Harv. Acre	Production Bushels	Value of Production		
					Per Bu.	Per Acre	Total Value
Banner........	89,000	81,000	30.8	2,493,600		$104.40	$ 8,452,390
Box Butte.....	124,000	115,300	31.7	3,656,400		107.50	12,393,860
Cheyenne......	245,000	223,000	37.8	8,432,900		128.10	28,584,450
Dawes.........	55,000	47,800	32.5	1,554,300		110.20	5,268,510
Deuel.........	99,000	95,000	37.3	3,546,600		126.40	12,021,680
Garden........	60,000	56,400	38.9	2,191,500		131.90	7,428,380
Kimball.......	197,000	185,200	27.5	5,092,600		93.20	17,262,050
Morrill.......	41,000	37,300	34.3	1,280,800		116.30	4,341,440
Scotts Bluff..	19,500	18,100	30.9	558,600		104.70	1,893,450
Sheridan......	81,000	72,[illegible]	40.0	2,883,600		135.60	9,774,350
Sioux.........	11,500	10,000	35.8	358,400		121.30	1,214,850
NORTHWEST.....	1,022,000	941,200	34.1	32,049,300	$3.39	115.60	108,635,410
Arthur........	800	800	34.0	27,200		116.60	93,300
Blaine........	700	700	34.9	24,400		119.70	83,690
Boyd..........	3,500	3,200	30.2	96,500		103.60	330,990
Brown.........	400	400	35.5	14,200		121.80	48,710
Cherry........	1,200	1,000	34.3	34,300		117.60	117,650
Garfield......	800	500	32.0	16,000		109.80	54,880
Grant.........	---	---	---	---		---	---
Holt..........	5,000	4,700	30.0	141,000		102.90	483,630
Hooker........	100	100	40.0	4,000		137.20	13,720
Keya Paha.....	1,000	800	34.4	27,500		118.00	94,330
Logan.........	7,500	5,300	34.4	182,100		118.00	624,600
Loup..........	600	500	34.2	17,100		117.30	58,650
McPherson.....	300	300	34.0	10,200		116.60	34,990
Rock..........	1,400	1,100	35.8	39,400		122.80	135,140
Thomas........	100	100	34.0	3,400		116.60	11,660
Wheeler.......	100	100	40.0	4,000		137.20	13,720
NORTH.........	23,500	19,600	32.7	641,300	3.43	112.20	2,199,660
Antelope......	800	700	37.7	26,400		132.70	92,930
Boone.........	3,000	2,700	36.3	97,900		127.80	344,610
Burt..........	4,700	4,200	33.6	141,000		118.30	496,320
Cedar.........	1,000	1,000	32.0	32,000		112.60	112,640
Cuming........	1,000	800	33.5	26,800		117.90	94,330
Dakota........	800	800	40.0	32,000		140.80	112,640
Dixon.........	300	300	37.0	11,100		130.20	39,070
Knox..........	3,200	2,900	36.2	105,000		127.40	369,600
Madison.......	700	600	34.0	20,400		119.70	71,810
Pierce........	1,100	1,000	32.6	32,600		114.80	114,750
Stanton.......	700	600	36.7	22,000		129.20	77,440
Thurston......	600	600	32.0	19,200		112.60	67,580
Wayne.........	600	600	33.0	19,800		116.20	69,700
NORTHEAST.....	18,500	16,800	34.9	586,200	3.52	122.80	2,063,420
Buffalo.......	25,000	23,500	38.5	905,600		135.10	3,178,660
Custer........	41,000	36,100	38.2	1,379,800		134.10	4,843,100
Dawson........	10,000	8,900	38.4	341,400		134.80	1,198,310
Greeley.......	3,000	2,800	29.5	82,500		103.50	289,580
Hall..........	8,500	7,800	32.7	255,000		114.80	895,050
Howard........	8,000	7,400	34.1	252,100		119.70	884,870
Sherman.......	11,000	9,700	36.9	358,200		129.50	1,257,280
Valley........	9,000	8,400	38.0	319,100		133.40	1,120,040
CENTRAL.......	115,500	104,600	37.2	3,893,700	3.51	130.60	13,666,890

NEBRASKA—WINTER WHEAT, 1982[1] (Cont.)

COUNTY AND DISTRICT	Acres Planted	Acres Harvested	Yield Harv. Acre	Production Bushels	Value of Production		
					Per Bu.	Per Acre	Total Value
Butler........	22,000	20,900	33.2	694,500		$117.50	$ 2,458,530
Cass..........	36,000	33,800	30.2	1,020,900		106.90	3,613,990
Colfax........	8,500	7,800	32.6	254,100		115.40	899,510
Dodge.........	5,500	4,600	31.7	146,000		112.20	516,840
Douglas.......	3,000	2,700	30.1	81,300		106.60	287,800
Hamilton......	9,500	9,000	31.1	279,500		110.10	989,430
Lancaster.....	88,000	83,600	26.6	2,221,700		94.20	7,864,820
Merrick.......	8,000	7,300	27.9	203,900		98.80	721,810
Nance.........	15,000	13,600	36.6	497,400		129.60	1,760,800
Platte........	9,000	8,600	35.7	306,600		126.40	1,085,360
Polk..........	10,000	9,600	32.8	315,300		116.10	1,116,160
Sarpy.........	3,500	3,200	30.2	96,600		106.90	341,960
Saunders......	22,000	20,900	30.5	637,700		108.00	2,257,460
Seward........	27,000	25,100	32.3	811,400		114.30	2,872,360
Washington....	7,000	6,300	35.3	222,300		125.00	786,940
York..........	10,500	9,800	31.7	310,300		112.20	1,098,460
EAST..........	284,500	266,800	30.4	8,099,500	$3.54	107.60	28,672,230
Chase.........	67,000	63,600	44.9	2,852,900		152.70	9,699,860
Dundy.........	46,000	43,700	43.6	1,906,200		148.20	6,481,080
Frontier......	57,000	54,100	42.7	2,310,300		145.20	7,855,020
Hayes.........	60,000	57,600	46.7	2,689,600		158.80	9,144,640
Hitchcock.....	88,000	83,600	42.1	3,519,500		143.10	11,966,300
Keith.........	90,000	85,500	35.1	3,001,400		119.30	10,204,760
Lincoln.......	55,000	51,700	37.6	1,945,700		127.80	6,615,380
Perkins.......	193,000	181,500	38.0	6,889,200		129.20	23,423,280
Red Willow....	86,000	81,700	44.5	3,636,400		151.30	12,363,760
SOUTHWEST.....	742,000	703,000	40.9	28,751,200	3.40	139.10	97,754,080
Adams.........	51,000	48,400	31.0	1,498,700		109.10	5,275,420
Franklin......	35,000	33,200	33.6	1,116,300		118.30	3,929,380
Furnas........	84,000	80,600	46.4	3,741,200		163.30	13,169,030
Gosper........	21,000	19,700	40.4	794,900		142.20	2,798,050
Harlan........	43,000	41,300	44.1	1,822,200		155.20	6,414,140
Kearney.......	33,000	31,700	30.9	981,100		108.80	3,453,470
Phelps........	15,000	14,400	40.9	588,600		144.00	2,071,870
Webster.......	56,000	53,800	31.1	1,671,200		109.50	5,882,620
SOUTH.........	338,000	323,100	37.8	12,214,200	3.52	133.10	42,993,980
Clay..........	30,000	28,500	30.2	861,300		107.20	3,057,620
Fillmore......	40,000	38,000	28.3	1,074,200		100.50	3,813,410
Gage..........	92,000	85,600	27.4	2,341,700		97.30	8,313,030
Jefferson.....	52,000	48,400	29.3	1,419,900		104.00	5,040,640
Johnson.......	21,000	19,500	31.1	606,000		110.40	2,151,300
Nemaha........	27,000	25,100	29.1	730,700		103.30	2,593,990
Nuckolls......	62,000	59,500	32.9	1,960,000		116.80	6,958,000
Otoe..........	42,000	39,900	25.3	1,011,100		89.80	3,589,410
Pawnee........	20,000	18,600	27.4	508,800		97.30	1,806,240
Richardson....	38,000	35,700	30.2	1,078,200		107.20	3,827,610
Saline........	62,000	58,900	27.3	1,610,700		96.90	5,717,980
Thayer........	70,000	67,200	30.7	2,062,000		109.00	7,320,100
SOUTHEAST.....	556,000	524,900	29.1	15,264,600	3.55	103.30	54,189,330
NEBRASKA......	3,100,000	2,900,000	35.0	101,500,000	$3.45	$120.80	$350,175,000

1/ Revised.

NEBRASKA—WHEAT, ACREAGE, YIELD, PRODUCTION BY CROPPING PRACTICES, 1982[1]

COUNTY AND DISTRICT	All Wheat				Grown on Irrigated Land			
	Acres Planted	Acres Harvested	Yield Harv. Acre	Production Bushels	Acres Planted	Acres Har-vested	Yield Harv. Acre	Pro-duction Bushels
Banner........	89,000	81,000	30.8	2,493,600	3,100	2,900	54.0	156,600
Box Butte.....	124,000	115,300	31.7	3,656,400	14,300	14,000	60.0	840,000
Cheyenne......	245,000	223,000	37.8	8,432,900	8,600	8,300	64.0	531,200
Dawes.........	55,000	47,800	32.5	1,554,300	1,100	1,100	61.0	67,100
Deuel.........	99,000	95,000	37.3	3,546,600	2,000	2,000	58.0	116,000
Garden........	60,000	56,400	38.9	2,191,500	2,700	2,700	57.0	153,900
Kimball.......	197,000	185,200	27.5	5,092,600	3,900	3,800	54.0	205,200
Morrill.......	41,000	37,300	34.3	1,280,800	2,900	2,900	63.0	182,700
Scotts Bluff..	19,500	18,100	30.9	558,600	1,800	1,800	57.0	102,600
Sheridan......	81,000	72,100	40.0	2,883,600	7,600	7,400	61.0	451,400
Sioux.........	11,500	10,000	35.8	358,400	1,200	1,200	50.0	60,000
NORTHWEST.....	1,022,000	941,200	34.1	32,049,300	49,200	48,100	59.6	2,866,700
Arthur........	800	800	34.0	27,200	---	---	---	---
Blaine........	700	700	34.9	24,400	100	100	40.0	4,000
Boyd..........	3,500	3,200	30.2	96,500	200	200	40.0	8,000
Brown.........	400	400	35.5	14,200	100	100	40.0	4,000
Cherry........	1,200	1,000	34.3	34,300	300	300	40.0	12,000
Garfield......	800	500	32.0	16,000	---	---	---	---
Grant.........	---	---	---	---	---	---	---	---
Holt..........	5,000	4,700	30.0	141,000	200	200	40.0	8,000
Hooker........	100	100	40.0	4,000	100	100	40.0	4,000
Keya Paha.....	1,000	800	34.4	27,500	300	300	40.0	12,000
Logan.........	7,500	5,300	34.4	182,100	500	400	40.0	16,000
Loup..........	600	500	34.2	17,100	100	100	40.0	4,000
McPherson.....	300	300	34.0	10,200	---	---	---	---
Rock..........	1,400	1,100	35.8	39,400	500	500	40.0	20,000
Thomas........	100	100	34.0	3,400	---	---	---	---
Wheeler.......	100	100	40.0	4,000	100	100	40.0	4,000
NORTH.........	23,500	19,600	32.7	641,300	2,500	2,400	40.0	96,000
Antelope......	800	700	37.7	26,400	100	100	47.0	4,700
Boone.........	3,000	2,700	36.3	97,900	400	400	47.0	18,800
Burt..........	4,700	4,200	33.6	141,000	---	---	---	---
Cedar.........	1,000	1,000	32.0	32,000	---	---	---	---
Cuming........	1,000	800	33.5	26,800	---	---	---	---
Dakota........	800	800	40.0	32,000	---	---	---	---
Dixon.........	300	300	37.0	11,100	---	---	---	---
Knox..........	3,200	2,900	36.2	105,000	---	---	---	---
Madison.......	700	600	34.0	20,400	100	100	47.0	4,700
Pierce........	1,100	1,000	32.6	32,600	100	100	47.0	4,700
Stanton.......	700	600	36.7	22,000	100	100	47.0	4,700
Thurston......	600	600	32.0	19,200	---	---	---	---
Wayne.........	600	600	33.0	19,800	---	---	---	---
NORTHEAST.....	18,500	16,800	34.9	586,200	800	800	47.0	37,600
Buffalo.......	25,000	23,500	38.5	905,600	2,000	2,000	45.0	90,000
Custer........	41,000	36,100	38.2	1,379,800	2,900	2,800	45.0	126,000
Dawson........	10,000	8,900	38.4	341,400	1,400	1,400	45.0	63,000
Greeley.......	3,000	2,800	29.5	82,500	200	200	45.0	9,000
Hall..........	8,500	7,800	32.7	255,000	1,100	1,100	45.0	49,500
Howard........	8,000	7,400	34.1	252,100	600	600	45.0	27,000
Sherman.......	11,000	9,700	36.9	358,200	600	600	45.0	27,000
Valley........	9,000	8,400	38.0	319,100	800	800	45.0	36,000
CENTRAL.......	115,500	104,600	37.2	3,893,700	9,600	9,500	45.0	427,500

NEBRASKA—WHEAT, ACREAGE, YIELD, PRODUCTION BY CROPPING PRACTICES, 1982[1] (Cont.)

COUNTY AND DISTRICT	All Wheat				Grown on Irrigated Land			
	Acres Planted	Acres Harvested	Yield Harv. Acre	Production Bushels	Acres Planted	Acres Harvested	Yield Harv. Acre	Production Bushels
Butler........	22,000	20,900	33.2	694,500	200	200	41.0	8,200
Cass..........	36,000	33,800	30.2	1,020,900	100	100	41.0	4,100
Colfax........	8,500	7,800	32.6	254,100	300	300	41.0	12,300
Dodge.........	5,500	4,600	31.7	146,000	300	300	41.0	12,300
Douglas.......	3,000	2,700	30.1	81,300	---	---	---	---
Hamilton......	9,500	9,000	31.1	279,500	700	700	41.0	28,700
Lancaster.....	88,000	83,600	26.6	2,221,700	---	---	---	---
Merrick.......	8,000	7,300	27.9	203,900	400	400	41.0	16,400
Nance.........	15,000	13,600	36.6	497,400	200	200	41.0	8,200
Platte........	9,000	8,600	35.7	306,600	500	500	41.0	20,500
Polk..........	10,000	9,600	32.8	315,300	600	600	41.0	24,600
Sarpy.........	3,500	3,200	30.2	96,600	---	---	---	---
Saunders......	22,000	20,900	30.5	637,700	100	100	41.0	4,100
Seward........	27,000	25,100	32.3	811,400	400	400	41.0	16,400
Washington....	7,000	6,300	35.3	222,300	100	100	41.0	4,100
York..........	10,500	9,800	31.7	310,300	500	500	41.0	20,500
EAST..........	284,500	266,800	30.4	8,099,500	4,400	4,400	41.0	180,400
Chase.........	67,000	63,600	44.9	2,852,900	6,000	5,700	57.0	324,900
Dundy.........	46,000	43,700	43.6	1,906,200	2,300	2,200	55.0	121,000
Frontier......	57,000	54,100	42.7	2,310,300	400	400	51.0	20,400
Hayes.........	60,000	57,600	46.7	2,689,600	900	900	57.0	51,300
Hitchcock.....	88,000	83,600	42.1	3,519,500	1,300	1,300	53.0	68,900
Keith.........	90,000	85,500	35.1	3,001,400	4,500	4,300	57.0	245,100
Lincoln.......	55,000	51,700	37.6	1,945,700	2,800	2,700	50.0	135,000
Perkins.......	193,000	181,500	38.0	6,889,200	18,600	17,800	56.3	1,002,400
Red Willow....	86,000	81,700	44.5	3,636,400	1,300	1,200	53.0	63,600
SOUTHWEST.....	742,000	703,000	40.9	28,751,200	38,100	36,500	55.7	2,032,600
Adams.........	51,000	48,400	31.0	1,498,700	1,500	1,500	48.0	72,000
Franklin......	35,000	33,200	33.6	1,116,300	1,100	1,100	48.0	52,800
Furnas........	84,000	80,600	46.4	3,741,200	400	400	48.0	19,200
Gosper........	21,000	19,700	40.4	794,900	300	300	48.0	14,400
Harlan........	43,000	41,300	44.1	1,822,200	900	900	48.0	43,200
Kearney.......	33,000	31,700	30.9	981,100	2,000	2,000	48.0	96,000
Phelps........	15,000	14,400	40.9	588,600	900	900	48.0	43,200
Webster.......	56,000	53,800	31.1	1,671,200	1,400	1,400	48.0	67,200
SOUTH.........	338,000	323,100	37.8	12,214,200	8,500	8,500	48.0	408,000
Clay..........	30,000	28,500	30.2	861,300	1,800	1,800	44.0	79,200
Fillmore......	40,000	38,000	28.3	1,074,200	1,600	1,600	44.0	70,400
Gage..........	92,000	85,600	27.4	2,341,700	800	800	44.0	35,200
Jefferson.....	52,000	48,400	29.3	1,419,900	800	800	44.0	35,200
Johnson.......	21,000	19,500	31.1	606,000	---	---	---	---
Nemaha........	27,000	25,100	29.1	730,700	---	---	---	---
Nuckolls......	62,000	59,500	32.9	1,960,000	1,900	1,800	44.0	79,200
Otoe..........	42,000	39,900	25.3	1,011,100	---	---	---	---
Pawnee........	20,000	18,600	27.4	508,800	---	---	---	---
Richardson....	38,000	35,700	30.2	1,078,200	---	---	---	---
Saline........	62,000	58,900	27.3	1,610,700	1,200	1,200	44.0	52,800
Thayer........	70,000	67,200	30.7	2,062,000	1,800	1,800	44.0	79,200
SOUTHEAST.....	556,000	524,900	29.1	15,264,600	9,900	9,800	44.0	431,200
NEBRASKA......	3,100,000	2,900,000	35.0	101,500,000	123,000	120,000	54.0	6,480,000

1/ Revised.

NEBRASKA—WHEAT, ACREAGE, YIELD, PRODUCTION BY CROPPING PRACTICES, 1982[1]

COUNTY AND DISTRICT	Grown on Summer Fallow				Grown on Other Dry Land			
	Acres Planted	Acres Harvested	Yield Harv. Acre	Production Bushels	Acres Planted	Acres Harvested	Yield Harv. Acre	Production Bushels
Banner........	84,200	76,600	30.0	2,298,000	1,700	1,500	26.0	39,000
Box Butte.....	104,200	96,300	28.0	2,696,400	5,500	5,000	24.0	120,000
Cheyenne......	232,600	211,300	36.8	7,782,700	3,800	3,400	35.0	119,000
Dawes.........	49,600	43,100	32.0	1,379,200	4,300	3,600	30.0	108,000
Deuel.........	94,100	90,400	37.0	3,344,800	2,900	2,600	33.0	85,800
Garden........	56,700	53,200	38.0	2,021,600	600	500	32.0	16,000
Kimball.......	190,200	178,800	27.0	4,827,600	2,900	2,600	23.0	59,800
Morrill.......	37,000	33,500	32.0	1,072,000	1,100	900	29.0	26,100
Scotts Bluff..	17,200	15,900	28.0	445,200	500	400	27.0	10,800
Sheridan......	68,300	60,300	38.0	2,291,400	5,100	4,400	32.0	140,800
Sioux.........	10,100	8,600	34.0	292,400	200	200	30.0	6,000
NORTHWEST.....	944,200	868,000	32.8	28,451,300	28,600	25,100	29.1	731,300
Arthur........	800	800	34.0	27,200	---	---	---	---
Blaine........	600	600	34.0	20,400	---	---	---	---
Boyd..........	300	300	34.0	10,200	3,000	2,700	29.0	78,300
Brown.........	300	300	34.0	10,200	---	---	---	---
Cherry........	500	400	34.0	13,600	400	300	29.0	8,700
Garfield......	300	300	34.0	10,200	500	200	29.0	5,800
Grant.........	---	---	---	---	---	---	---	---
Holt..........	500	500	34.0	17,000	4,300	4,000	29.0	116,000
Hooker........	---	---	---	---	---	---	---	---
Keya Paha.....	200	200	34.0	6,800	500	300	29.0	8,700
Logan.........	6,800	4,800	34.0	163,200	200	100	29.0	2,900
Loup..........	300	300	34.0	10,200	200	100	29.0	2,900
McPherson.....	300	300	34.0	10,200	---	---	---	---
Rock..........	500	400	34.0	13,600	400	200	29.0	5,800
Thomas........	100	100	34.0	3,400	---	---	---	---
Wheeler.......	---	---	---	---	---	---	---	---
NORTH.........	11,500	9,300	34.0	316,200	9,500	7,900	29.0	229,100
Antelope......	100	100	37.0	3,700	600	500	36.0	18,000
Boone.........	300	300	37.0	11,100	2,300	2,000	34.0	68,000
Burt..........	600	600	37.0	22,200	4,100	3,600	33.0	118,800
Cedar.........	---	---	---	---	1,000	1,000	32.0	32,000
Cuming........	100	100	37.0	3,700	900	700	33.0	23,100
Dakota........	---	---	---	---	800	800	40.0	32,000
Dixon.........	---	---	---	---	300	300	37.0	11,100
Knox..........	600	600	37.0	22,200	2,600	2,300	36.0	82,800
Madison.......	100	100	37.0	3,700	600	400	30.0	12,000
Pierce........	---	---	---	---	1,000	900	31.0	27,900
Stanton.......	100	100	37.0	3,700	500	400	34.0	13,600
Thurston......	---	---	---	---	600	600	32.0	19,200
Wayne.........	---	---	---	---	600	600	33.0	19,800
NORTHEAST.....	1,900	1,900	37.0	70,300	15,900	14,100	33.9	478,300
Buffalo.......	9,900	9,400	43.0	404,200	13,100	12,100	34.0	411,400
Custer........	24,800	21,700	38.0	824,600	13,300	11,600	37.0	429,200
Dawson........	4,800	4,200	38.0	159,600	3,800	3,300	36.0	118,800
Greeley.......	700	700	29.0	20,300	2,100	1,900	28.0	53,200
Hall..........	1,600	1,500	33.0	49,500	5,800	5,200	30.0	156,000
Howard........	2,600	2,500	35.0	87,500	4,800	4,300	32.0	137,600
Sherman.......	4,100	3,600	37.0	133,200	6,300	5,500	36.0	198,000
Valley........	2,000	1,900	38.0	72,200	6,200	5,700	37.0	210,900
CENTRAL.......	50,500	45,500	38.4	1,751,100	55,400	49,600	34.6	1,715,100

NEBRASKA—WHEAT, ACREAGE, YIELD, PRODUCTION BY CROPPING PRACTICES, 1982[1] (Cont.)

COUNTY AND DISTRICT	Grown on Summer Fallow				Grown on Other Dry Land			
	Acres Planted	Acres Harvested	Yield Harv. Acre	Production Bushels	Acres Planted	Acres Harvested	Yield Harv. Acre	Production Bushels
Butler........	3,300	3,200	34.0	108,800	18,500	17,500	33.0	577,500
Cass..........	2,900	2,900	32.0	92,800	33,000	30,800	30.0	924,000
Colfax........	600	600	35.0	21,000	7,600	6,900	32.0	220,800
Dodge.........	500	400	32.0	12,800	4,700	3,900	31.0	120,900
Douglas.......	300	300	31.0	9,300	2,700	2,400	30.0	72,000
Hamilton......	1,800	1,800	31.0	55,800	7,000	6,500	30.0	195,000
Lancaster.....	9,700	9,400	28.0	263,200	78,300	74,200	26.4	1,958,500
Merrick.......	500	400	30.0	12,000	7,100	6,500	27.0	175,500
Nance.........	3,600	3,400	38.0	129,200	11,200	10,000	36.0	360,000
Platte........	1,300	1,300	37.0	48,100	7,100	6,800	35.0	238,000
Polk..........	900	900	35.0	31,500	8,500	8,100	32.0	259,200
Sarpy.........	300	300	32.0	9,600	3,200	2,900	30.0	87,000
Saunders......	3,300	3,200	33.0	105,600	18,600	17,600	30.0	528,000
Seward........	2,400	2,300	34.0	78,200	24,200	22,400	32.0	716,800
Washington....	600	600	37.0	22,200	6,300	5,600	35.0	196,000
York..........	1,500	1,500	32.0	48,000	8,500	7,800	31.0	241,800
EAST..........	33,500	32,500	32.2	1,048,100	246,500	229,900	29.9	6,871,000
Chase.........	58,000	55,100	44.0	2,424,400	3,000	2,800	37.0	103,600
Dundy.........	38,200	36,400	44.0	1,601,600	5,500	5,100	36.0	183,600
Frontier......	53,200	50,500	43.0	2,171,500	3,400	3,200	37.0	118,400
Hayes.........	55,000	52,900	47.0	2,486,300	4,100	3,800	40.0	152,000
Hitchcock.....	85,000	80,800	42.0	3,393,600	1,700	1,500	38.0	57,000
Keith.........	83,800	79,700	34.0	2,709,800	1,700	1,500	31.0	46,500
Lincoln.......	49,600	46,700	37.0	1,727,900	2,600	2,300	36.0	82,800
Perkins.......	171,700	160,500	36.0	5,778,000	3,500	3,200	34.0	108,800
Red Willow....	77,100	73,400	45.0	3,303,000	7,600	7,100	38.0	269,800
SOUTHWEST.....	671,600	636,000	40.2	25,596,100	33,100	30,500	36.8	1,122,500
Adams.........	11,400	11,100	35.0	388,500	38,100	35,800	29.0	1,038,200
Franklin......	12,500	12,100	35.0	423,500	21,300	20,000	32.0	640,000
Furnas........	75,200	72,300	47.0	3,398,100	8,400	7,900	41.0	323,900
Gosper........	15,300	14,500	42.0	609,000	5,400	4,900	35.0	171,500
Harlan........	33,700	32,600	45.0	1,467,000	8,400	7,800	40.0	312,000
Kearney.......	12,400	11,900	31.0	368,900	18,600	17,800	29.0	516,200
Phelps........	9,900	9,600	43.0	412,800	4,200	3,900	34.0	132,600
Webster.......	21,800	21,100	33.0	696,300	32,800	31,300	29.0	907,700
SOUTH.........	192,200	185,200	41.9	7,764,100	137,200	129,400	31.2	4,042,100
Clay..........	7,100	6,900	33.0	227,700	21,100	19,800	28.0	554,400
Fillmore......	7,300	7,000	30.0	210,000	31,100	29,400	27.0	793,800
Gage..........	10,000	9,400	28.0	263,200	81,200	75,400	27.1	2,043,300
Jefferson.....	4,600	4,300	30.0	129,000	46,600	43,300	29.0	1,255,700
Johnson.......	1,500	1,500	32.0	48,000	19,500	18,000	31.0	558,000
Nemaha........	1,600	1,400	31.0	43,400	25,400	23,700	29.0	687,300
Nuckolls......	22,200	21,400	37.0	791,800	37,900	36,300	30.0	1,089,000
Otoe..........	3,400	3,400	29.0	98,600	38,600	36,500	25.0	912,500
Pawnee........	2,200	2,200	30.0	66,000	17,800	16,400	27.0	442,800
Richardson....	3,800	3,600	32.0	115,200	34,200	32,100	30.0	963,000
Saline........	5,500	5,300	27.0	143,100	55,300	52,400	27.0	1,414,800
Thayer........	5,400	5,200	34.0	176,800	62,100	60,200	30.0	1,806,000
SOUTHEAST.....	74,600	71,600	32.3	2,312,800	470,800	443,500	28.2	12,520,600
NEBRASKA......	1,980,000	1,850,000	36.4	67,310,000	997,000	930,000	29.8	27,710,000

1/ Revised.

NEBRASKA—WHEAT, ACREAGE, YIELD, PRODUCTION BY CROPPING PRACTICES, 1983[1]

COUNTY AND DISTRICT	All Wheat				Grown on Irrigated Land			
	Acres Planted	Acres Harvested	Yield Harv. Acre	Production Bushels	Acres Planted	Acres Har-vested	Yield Harv. Acre	Pro-duction Bushels
Banner........	83,000	65,600	37.5	2,459,700	3,300	3,000	50.0	150,000
Box Butte.....	116,500	86,200	43.5	3,751,800	14,000	11,600	62.0	719,200
Cheyenne......	244,000	202,500	44.9	9,088,000	9,300	8,400	64.0	537,600
Dawes.........	48,500	34,400	40.8	1,402,000	1,100	900	55.0	49,500
Deuel.........	93,000	79,000	43.1	3,408,400	2,300	2,000	58.0	116,000
Garden........	51,500	37,100	43.0	1,594,700	2,300	2,000	62.0	124,000
Kimball.......	181,000	132,100	33.4	4,408,700	4,000	3,400	50.0	170,000
Morrill.......	38,500	25,800	46.1	1,190,500	2,900	2,500	60.0	150,000
Scotts Bluff..	18,500	12,400	39.4	488,400	1,800	1,600	56.0	89,600
Sheridan......	76,000	56,200	43.1	2,421,100	7,200	5,900	55.0	324,500
Sioux.........	10,500	7,300	40.3	294,400	900	700	52.0	36,400
NORTHWEST.....	961,000	738,600	41.3	30,507,700	49,100	42,000	58.7	2,466,800
Arthur........	600	500	33.4	16,700	---	---	---	---
Blaine........	500	400	33.0	13,200	---	---	---	---
Boyd..........	3,500	3,000	28.7	86,000	200	200	40.0	8,000
Brown.........	300	300	35.0	10,500	---	---	---	---
Cherry........	800	600	34.0	20,400	200	200	40.0	8,000
Garfield......	600	500	30.2	15,100	---	---	---	---
Grant.........	---	---	---	---	---	---	---	---
Holt..........	4,500	3,700	28.4	104,900	200	200	40.0	8,000
Hooker........	---	---	---	---	---	---	---	---
Keya Paha.....	900	700	33.0	23,100	200	200	40.0	8,000
Logan.........	5,600	4,500	34.8	156,600	400	300	40.0	12,000
Loup..........	500	400	34.3	13,700	100	100	40.0	4,000
McPherson.....	200	200	35.0	7,000	---	---	---	---
Rock..........	1,400	1,100	33.5	36,800	300	300	40.0	12,000
Thomas........	---	---	---	---	---	---	---	---
Wheeler.......	100	100	35.0	3,500	---	---	---	---
NORTH.........	19,500	16,000	31.7	507,500	1,600	1,500	40.0	60,000
Antelope......	700	500	35.2	17,600	100	100	45.0	4,500
Boone.........	2,700	2,200	35.7	78,500	300	300	45.0	13,500
Burt..........	3,800	2,600	35.0	91,000	---	---	---	---
Cedar.........	500	400	27.0	10,800	---	---	---	---
Cuming........	600	500	30.0	15,000	---	---	---	---
Dakota........	700	600	38.0	22,800	---	---	---	---
Dixon.........	300	300	32.0	9,600	---	---	---	---
Knox..........	2,500	1,900	27.1	51,500	---	---	---	---
Madison.......	700	600	36.0	21,600	100	100	45.0	4,500
Pierce........	900	700	33.9	23,700	100	100	45.0	4,500
Stanton.......	600	500	34.6	17,300	100	100	45.0	4,500
Thurston......	500	400	36.0	14,400	---	---	---	---
Wayne.........	500	400	32.0	12,800	---	---	---	---
NORTHEAST.....	15,000	11,600	33.3	386,600	700	700	45.0	31,500
Buffalo.......	25,000	20,700	42.0	868,800	1,900	1,300	44.0	57,200
Custer........	35,500	28,000	37.0	1,035,200	2,300	1,600	44.0	70,400
Dawson........	10,000	8,000	38.3	306,100	1,100	800	44.0	35,200
Greeley.......	3,000	2,200	36.5	80,300	200	200	44.0	8,800
Hall..........	8,000	6,600	38.4	253,400	1,000	800	44.0	35,200
Howard........	7,500	6,300	36.8	231,700	500	400	44.0	17,600
Sherman.......	10,000	8,000	34.9	279,500	500	400	44.0	17,600
Valley........	8,500	5,900	38.0	224,400	600	500	44.0	22,000
CENTRAL.......	107,500	85,700	38.3	3,279,400	8,100	6,000	44.0	264,000

NEBRASKA—WHEAT, ACREAGE, YIELD, PRODUCTION BY CROPPING PRACTICES, 1983[1] (Cont.)

COUNTY AND DISTRICT	All Wheat				Grown on Irrigated Land			
	Acres Planted	Acres Harvested	Yield Harv. Acre	Production Bushels	Acres Planted	Acres Har-vested	Yield Harv. Acre	Pro-duction Bushels
Butler........	20,800	17,900	37.7	674,000	200	200	46.0	9,200
Cass..........	28,500	23,900	42.3	1,011,800	100	100	46.0	4,600
Colfax........	6,900	5,200	35.7	185,700	200	200	46.0	9,200
Dodge.........	4,400	3,400	33.5	113,900	100	100	46.0	4,600
Douglas.......	2,500	2,100	34.1	71,700	---	---	---	---
Hamilton......	8,700	7,300	41.6	303,800	700	500	46.0	23,000
Lancaster.....	69,500	59,100	38.2	2,259,200	100	100	46.0	4,600
Merrick.......	7,000	5,500	32.3	177,400	400	300	46.0	13,800
Nance.........	13,000	9,700	35.9	347,900	200	200	46.0	9,200
Platte........	7,200	5,800	35.7	207,300	400	300	46.0	13,800
Polk..........	9,000	7,700	38.7	298,100	500	400	46.0	18,400
Sarpy.........	3,000	2,500	37.2	92,900	---	---	---	---
Saunders......	19,000	17,100	38.3	654,100	100	100	46.0	4,600
Seward........	21,000	18,500	37.9	701,900	400	300	46.0	13,800
Washington....	6,000	4,900	32.5	159,200	100	100	46.0	4,600
York..........	9,500	7,900	44.3	349,600	500	400	46.0	18,400
EAST..........	236,000	198,500	38.3	7,608,500	4,000	3,300	46.0	151,800
Chase.........	64,500	52,900	48.0	2,537,600	6,800	6,200	59.0	365,800
Dundy.........	44,000	36,100	52.1	1,881,000	3,100	2,600	59.0	153,400
Frontier......	53,500	42,800	48.7	2,086,200	600	500	55.0	27,500
Hayes.........	56,500	47,500	46.9	2,229,900	1,100	1,000	57.0	57,000
Hitchcock.....	82,000	66,400	51.5	3,420,400	1,500	1,300	61.0	79,300
Keith.........	84,000	73,100	45.0	3,289,900	5,500	5,000	60.0	300,000
Lincoln.......	52,500	42,000	43.2	1,815,300	3,200	2,700	54.0	145,800
Perkins.......	183,500	148,600	43.9	6,522,600	19,800	17,800	59.2	1,054,500
Red Willow....	82,500	63,500	44.9	2,850,400	1,500	1,300	58.0	75,400
SOUTHWEST.....	703,000	572,900	46.5	26,633,300	43,100	38,400	58.8	2,258,700
Adams.........	46,000	38,600	47.3	1,827,200	1,400	1,000	52.0	52,000
Franklin......	31,500	25,500	48.3	1,231,800	900	600	52.0	31,200
Furnas........	81,500	67,600	44.8	3,027,400	800	600	52.0	31,200
Gosper........	21,000	17,400	50.7	882,300	300	300	52.0	15,600
Harlan........	40,500	34,000	48.8	1,658,900	800	600	52.0	31,200
Kearney.......	30,000	24,300	44.9	1,090,600	2,400	1,700	52.0	88,400
Phelps........	15,000	12,400	48.2	597,200	800	600	52.0	31,200
Webster.......	50,500	40,400	47.6	1,922,300	1,300	900	52.0	46,800
SOUTH.........	316,000	260,200	47.0	12,237,700	8,700	6,300	52.0	327,600
Clay..........	28,200	23,100	43.6	1,006,800	1,700	1,200	47.0	56,400
Fillmore......	36,000	30,600	47.4	1,451,200	1,500	1,000	47.0	47,000
Gage..........	84,600	71,900	44.0	3,167,000	800	600	47.0	28,200
Jefferson.....	46,800	40,200	44.4	1,784,500	800	600	47.0	28,200
Johnson.......	17,600	15,000	38.2	572,400	---	---	---	---
Nemaha........	21,100	16,900	40.2	679,600	---	---	---	---
Nuckolls......	57,000	46,700	46.9	2,190,700	2,000	1,400	47.0	65,800
Otoe..........	36,500	30,300	36.1	1,094,400	---	---	---	---
Pawnee........	17,800	14,800	38.1	563,800	---	---	---	---
Richardson....	30,000	25,500	37.1	946,800	---	---	---	---
Saline........	52,700	47,400	39.7	1,883,500	1,200	800	47.0	37,600
Thayer........	63,700	54,100	44.3	2,398,600	1,700	1,200	47.0	56,400
SOUTHEAST.....	492,000	416,500	42.6	17,739,300	9,700	6,800	47.0	319,600
NEBRASKA......	2,850,000	2,300,000	43.0	98,900,000	125,000	105,000	56.0	5,880,000

1/ Preliminary.

NEBRASKA—WHEAT, ACREAGE, YIELD, PRODUCTION BY CROPPING PRACTICES, 1983[1]

COUNTY AND DISTRICT	Grown on Summer Fallow				Grown on Other Dry Land			
	Acres Planted	Acres Harvested	Yield Harv. Acre	Production Bushels	Acres Planted	Acres Har-vested	Yield Harv. Acre	Pro-duction Bushels
Banner........	78,100	61,300	37.0	2,268,100	1,600	1,300	32.0	41,600
Box Butte.....	99,400	72,000	41.0	2,952,000	3,100	2,600	31.0	80,600
Cheyenne......	225,300	186,500	44.3	8,254,000	9,400	7,600	39.0	296,400
Dawes.........	43,600	30,500	41.0	1,250,500	3,800	3,000	34.0	102,000
Deuel.........	87,100	73,900	43.0	3,177,700	3,600	3,100	37.0	114,700
Garden........	48,200	34,400	42.0	1,444,800	1,000	700	37.0	25,900
Kimball.......	174,300	126,600	33.0	4,177,800	2,700	2,100	29.0	60,900
Morrill.......	34,500	22,500	45.0	1,012,500	1,100	800	35.0	28,000
Scotts Bluff..	16,400	10,600	37.0	392,200	300	200	33.0	6,600
Sheridan......	66,700	48,700	42.0	2,045,400	2,100	1,600	32.0	51,200
Sioux.........	8,800	6,000	40.0	240,000	800	600	30.0	18,000
NORTHWEST.....	882,400	673,000	40.4	27,215,000	29,500	23,600	35.0	825,900
Arthur........	500	400	35.0	14,000	100	100	27.0	2,700
Blaine........	400	300	35.0	10,500	100	100	27.0	2,700
Boyd..........	300	300	35.0	10,500	3,000	2,500	27.0	67,500
Brown.........	300	300	35.0	10,500	---	---	---	---
Cherry........	300	200	35.0	7,000	300	200	27.0	5,400
Garfield......	200	200	35.0	7,000	400	300	27.0	8,100
Grant.........	---	---	---	---	---	---	---	---
Holt..........	400	300	35.0	10,500	3,900	3,200	27.0	86,400
Hooker........	---	---	---	---	---	---	---	---
Keya Paha.....	200	200	35.0	7,000	500	300	27.0	8,100
Logan.........	4,800	3,900	35.0	136,500	400	300	27.0	8,100
Loup..........	200	200	35.0	7,000	200	100	27.0	2,700
McPherson.....	200	200	35.0	7,000	---	---	---	---
Rock..........	600	400	35.0	14,000	500	400	27.0	10,800
Thomas........	---	---	---	---	---	---	---	---
Wheeler.......	100	100	35.0	3,500	---	---	---	---
NORTH.........	8,500	7,000	35.0	245,000	9,400	7,500	27.0	202,500
Antelope......	100	100	35.0	3,500	500	300	32.0	9,600
Boone.........	500	400	35.0	14,000	1,900	1,500	34.0	51,000
Burt..........	300	300	35.0	10,500	3,500	2,300	35.0	80,500
Cedar.........	---	---	---	---	500	400	27.0	10,800
Cuming........	---	---	---	---	600	500	30.0	15,000
Dakota........	---	---	---	---	700	600	38.0	22,800
Dixon.........	---	---	---	---	300	300	32.0	9,600
Knox..........	500	400	35.0	14,000	2,000	1,500	25.0	37,500
Madison.......	100	100	35.0	3,500	500	400	34.0	13,600
Pierce........	---	---	---	---	800	600	32.0	19,200
Stanton.......	100	100	35.0	3,500	400	300	31.0	9,300
Thurston......	---	---	---	---	500	400	36.0	14,400
Wayne.........	---	---	---	---	500	400	32.0	12,800
NORTHEAST.....	1,600	1,400	35.0	49,000	12,700	9,500	32.2	306,100
Buffalo.......	9,900	8,100	43.0	348,300	13,200	11,300	41.0	463,300
Custer........	24,900	20,400	37.0	754,800	8,300	6,000	35.0	210,000
Dawson........	4,900	3,900	39.0	152,100	4,000	3,300	36.0	118,800
Greeley.......	700	500	38.0	19,000	2,100	1,500	35.0	52,500
Hall..........	2,100	1,800	39.0	70,200	4,900	4,000	37.0	148,000
Howard........	2,200	1,900	39.0	74,100	4,800	4,000	35.0	140,000
Sherman.......	4,600	3,700	36.0	133,200	4,900	3,900	33.0	128,700
Valley........	1,900	1,300	39.0	50,700	6,000	4,100	37.0	151,700
CENTRAL.......	51,200	41,600	38.5	1,602,400	48,200	38,100	37.1	1,413,000

NEBRASKA—WHEAT, ACREAGE, YIELD, PRODUCTION BY CROPPING PRACTICES, 1983[1] (Cont.)

COUNTY AND DISTRICT	Grown on Summer Fallow: Acres Planted	Acres Harvested	Yield Harv. Acre	Production Bushels	Grown on Other Dry Land: Acres Planted	Acres Harvested	Yield Harv. Acre	Production Bushels
Butler........	3,900	3,300	40.0	132,000	16,700	14,400	37.0	532,800
Cass..........	4,300	3,800	44.0	167,200	24,100	20,000	42.0	840,000
Colfax........	700	500	38.0	19,000	6,000	4,500	35.0	157,500
Dodge.........	300	200	35.0	7,000	4,000	3,100	33.0	102,300
Douglas.......	400	300	35.0	10,500	2,100	1,800	34.0	61,200
Hamilton......	2,800	2,600	45.0	117,000	5,200	4,200	39.0	163,800
Lancaster.....	13,900	12,600	39.0	491,400	55,500	46,400	38.0	1,763,200
Merrick.......	1,000	800	34.0	27,200	5,600	4,400	31.0	136,400
Nance.........	4,500	3,600	40.0	144,000	8,300	5,900	33.0	194,700
Platte........	1,700	1,300	39.0	50,700	5,100	4,200	34.0	142,800
Polk..........	3,000	2,400	41.0	98,400	5,500	4,900	37.0	181,300
Sarpy.........	500	400	38.0	15,200	2,500	2,100	37.0	77,700
Saunders......	3,800	3,500	39.0	136,500	15,100	13,500	38.0	513,000
Seward........	5,200	4,700	43.0	202,100	15,400	13,500	36.0	486,000
Washington....	600	500	34.0	17,000	5,300	4,300	32.0	137,600
York..........	3,000	2,700	48.0	129,600	6,000	4,800	42.0	201,600
EAST..........	49,600	43,200	40.9	1,764,800	182,400	152,000	37.4	5,691,900
Chase.........	54,200	43,400	47.0	2,039,800	3,500	3,300	40.0	132,000
Dundy.........	38,900	31,900	52.0	1,658,800	2,000	1,600	43.0	68,800
Frontier......	50,300	40,300	49.0	1,974,700	2,600	2,000	42.0	84,000
Hayes.........	53,200	44,700	47.0	2,100,900	2,200	1,800	40.0	72,000
Hitchcock.....	74,100	60,200	52.0	3,130,400	6,400	4,900	43.0	210,700
Keith.........	76,900	66,800	44.0	2,939,200	1,600	1,300	39.0	50,700
Lincoln.......	45,400	35,900	43.0	1,543,700	3,900	3,400	37.0	125,800
Perkins.......	157,200	125,700	42.0	5,279,400	6,500	5,100	37.0	188,700
Red Willow....	75,300	58,200	45.0	2,619,000	5,700	4,000	39.0	156,000
SOUTHWEST.....	625,500	507,100	45.9	23,285,900	34,400	27,400	39.7	1,088,700
Adams.........	18,300	15,200	49.0	744,800	26,300	22,400	46.0	1,030,400
Franklin......	18,100	15,000	51.0	765,000	12,500	9,900	44.0	435,600
Furnas........	74,200	62,300	45.0	2,803,500	6,500	4,700	41.0	192,700
Gosper........	17,600	14,600	52.0	759,200	3,100	2,500	43.0	107,500
Harlan........	34,100	28,700	50.0	1,435,000	5,600	4,700	41.0	192,700
Kearney.......	13,800	10,800	48.0	518,400	13,800	11,800	41.0	483,800
Phelps........	11,400	9,400	50.0	470,000	2,800	2,400	40.0	96,000
Webster.......	26,100	19,500	49.0	955,500	23,100	20,000	46.0	920,000
SOUTH.........	213,600	175,500	48.2	8,451,400	93,700	78,400	44.1	3,458,700
Clay..........	12,700	10,500	46.0	483,000	13,800	11,400	41.0	467,400
Fillmore......	15,900	13,000	48.0	624,000	18,600	16,600	47.0	780,200
Gage..........	15,100	13,400	45.0	603,000	68,700	57,900	43.8	2,535,800
Jefferson.....	11,500	10,700	48.0	513,600	34,500	28,900	43.0	1,242,700
Johnson.......	1,400	1,200	40.0	48,000	16,200	13,800	38.0	524,400
Nemaha........	1,500	1,200	43.0	51,600	19,600	15,700	40.0	628,000
Nuckolls......	17,600	13,700	49.0	671,300	37,400	31,600	46.0	1,453,600
Otoe..........	4,000	3,600	37.0	133,200	32,500	26,700	36.0	961,200
Pawnee........	1,800	1,400	39.0	54,600	16,000	13,400	38.0	509,200
Richardson....	3,900	3,300	38.0	125,400	26,100	22,200	37.0	821,400
Saline........	6,700	5,700	44.0	250,800	44,800	40,900	39.0	1,595,100
Thayer........	15,500	13,500	48.0	648,000	46,500	39,400	43.0	1,694,200
SOUTHEAST.....	107,600	91,200	46.1	4,206,500	374,700	318,500	41.5	13,213,200
NEBRASKA......	1,940,000	1,540,000	43.4	66,820,000	785,000	655,000	40.0	26,200,000

1/ Preliminary.

NEBRASKA—OATS, 1982[1]

COUNTY AND DISTRICT	Acres Planted	Acres Harvested	Yield Harv. Acre	Production Bushels	Value of Production		
					Per Bu.	Per Acre	Total Value
Banner...........	1,600	1,200	40.0	48,000		$ 59.60	$ 71,520
Box Butte........	4,800	2,600	48.0	124,800		71.50	185,950
Cheyenne.........	2,200	1,800	68.0	122,400		101.30	182,380
Dawes............	4,400	3,700	45.0	166,500		67.10	248,090
Deuel............	1,400	1,200	64.0	76,800		95.40	114,430
Garden...........	1,100	800	50.0	40,000		74.50	59,600
Kimball..........	1,600	1,100	60.0	66,000		89.40	98,340
Morrill..........	1,400	1,200	48.0	57,600		71.50	85,820
Scotts Bluff.....	1,500	1,200	53.0	63,600		79.00	94,760
Sheridan.........	9,700	7,400	47.0	347,800		70.00	518,220
Sioux............	2,300	1,700	43.0	73,100		64.10	108,920
NORTHWEST........	32,000	23,900	49.6	1,186,600	$1.49	73.90	1,768,030
Arthur...........	100	---	---	---		---	---
Blaine...........	300	100	56.0	5,600		85.70	8,570
Boyd.............	21,800	19,800	60.0	1,188,000		91.80	1,817,640
Brown............	800	500	48.0	24,000		73.40	36,720
Cherry...........	3,000	1,300	42.0	54,600		64.30	83,540
Garfield.........	700	300	45.0	13,500		68.90	20,650
Grant............	---	---	---	---		---	---
Holt.............	13,200	10,500	51.0	535,500		78.00	819,310
Hooker...........	---	---	---	---		---	---
Keya Paha........	4,100	3,200	46.0	147,200		70.40	225,220
Logan............	1,500	1,100	63.0	69,300		96.40	106,030
Loup.............	1,200	700	46.0	32,200		70.40	49,270
McPherson........	200	100	56.0	5,600		85.70	8,570
Rock.............	1,000	400	50.0	20,000		76.50	30,600
Thomas...........	200	100	25.0	2,500		38.30	3,820
Wheeler..........	700	500	58.0	29,000		88.70	44,370
NORTH............	48,800	38,600	55.1	2,127,000	1.53	84.30	3,254,310
Antelope.........	13,500	10,500	65.0	682,500		91.91	965,100
Boone............	15,900	13,500	51.0	688,500		72.10	973,580
Burt.............	7,800	5,200	67.0	348,400		94.70	492,660
Cedar............	57,100	48,400	67.0	3,242,800		94.70	4,585,540
Cuming...........	14,700	10,300	61.0	628,300		86.30	888,460
Dakota...........	12,500	10,900	58.0	632,200		82.00	893,970
Dixon............	28,000	25,400	59.0	1,498,600		83.40	2,119,120
Knox.............	66,200	55,800	60.6	3,380,500		85.70	4,780,250
Madison..........	10,200	9,300	63.0	585,900		89.10	828,500
Pierce...........	18,800	16,300	60.0	978,000		84.80	1,382,960
Stanton..........	12,700	10,400	52.0	540,800		73.50	764,730
Thurston.........	23,500	19,900	70.0	1,393,000		99.00	1,969,800
Wayne............	20,000	16,200	50.0	810,000		70.70	1,145,390
NORTHEAST........	300,900	252,100	61.1	15,409,500	1.41	86.40	21,790,060
Buffalo..........	3,700	3,100	48.0	148,800		78.20	242,540
Custer...........	6,200	4,300	43.0	184,900		70.10	301,390
Dawson...........	1,400	1,200	64.0	76,800		104.30	125,180
Greeley..........	2,200	1,400	43.0	60,200		70.10	98,130
Hall.............	700	600	45.0	27,000		73.40	44,010
Howard...........	2,100	1,800	48.0	86,400		78.20	140,830
Sherman..........	3,300	2,200	51.0	112,200		83.10	182,890
Valley...........	2,700	2,000	50.0	100,000		81.50	163,000
CENTRAL..........	22,300	16,600	48.0	796,300	1.63	78.20	1,297,970

NEBRASKA—OATS, 1982[1] (Cont.)

COUNTY AND DISTRICT	Acres Planted	Acres Harvested	Yield Harv. Acre	Production Bushels	Value of Production Per Bu.	Value of Production Per Acre	Value of Production Total Value
Butler...........	6,200	5,600	58.0	324,800		$ 85.30	$ 477,450
Cass.............	5,100	3,800	56.0	212,800		82.30	312,820
Colfax...........	8,900	7,700	62.0	477,400		91.10	701,780
Dodge............	4,300	3,300	56.0	184,800		82.30	271,660
Douglas..........	2,200	1,400	61.0	85,400		89.70	125,540
Hamilton.........	1,100	900	65.0	58,500		95.60	85,990
Lancaster........	9,900	8,200	48.0	393,600		70.60	578,590
Merrick..........	1,800	1,300	45.0	58,500		66.20	85,990
Nance............	3,800	3,200	55.0	176,000		80.90	258,720
Platte...........	7,600	6,000	63.0	378,000		92.60	555,660
Polk.............	1,900	1,600	63.0	100,800		92.60	148,180
Sarpy............	1,900	1,200	50.0	60,000		73.50	88,200
Saunders.........	9,000	8,200	60.0	492,000		88.20	723,240
Seward...........	7,000	6,200	54.0	334,800		79.40	492,160
Washington.......	7,200	6,100	59.0	359,900		86.70	529,050
York.............	1,400	1,100	63.0	69,300		92.60	101,870
EAST.............	79,300	65,800	57.2	3,766,600	1.47	84.10	5,536,900
Chase............	700	400	53.0	21,200		80.60	32,220
Dundy............	500	200	55.0	11,000		83.60	16,720
Frontier.........	2,100	1,500	72.0	108,000		109.40	164,160
Hayes............	1,800	1,400	69.0	96,600		104.90	146,830
Hitchcock........	900	700	65.0	45,500		98.80	69,160
Keith............	800	600	64.0	38,400		97.30	58,370
Lincoln..........	3,600	2,700	69.0	186,300		104.90	283,180
Perkins..........	1,500	1,200	67.0	80,400		101.80	122,210
Red Willow.......	700	500	65.0	32,500		98.80	49,400
SOUTHWEST........	12,600	9,200	67.4	619,900	1.52	102.40	942,250
Adams............	1,300	1,200	53.0	63,600		79.50	95,400
Franklin.........	2,300	1,900	58.0	110,200		87.00	165,300
Furnas...........	1,200	1,000	63.0	63,000		94.50	94,500
Gosper...........	1,200	1,000	66.0	66,000		99.00	99,000
Harlan...........	900	700	62.0	43,400		93.00	65,100
Kearney..........	1,000	700	57.0	39,900		85.50	59,850
Phelps...........	400	300	53.0	15,900		79.50	23,850
Webster..........	4,300	3,800	57.0	216,600		85.50	324,900
SOUTH............	12,600	10,600	58.4	618,600	1.50	87.60	927,900
Clay.............	1,700	1,300	52.0	67,600		76.40	99,370
Fillmore.........	2,000	1,800	62.0	111,600		91.10	164,050
Gage.............	16,000	13,500	50.0	675,000		73.50	992,250
Jefferson........	5,400	4,700	46.0	216,200		67.60	317,810
Johnson..........	3,100	2,800	46.0	128,800		67.60	189,340
Nemaha...........	2,100	1,600	54.0	86,400		79.40	127,010
Nuckolls.........	2,900	2,500	53.0	132,500		77.90	194,770
Otoe.............	4,600	3,800	44.0	167,200		64.70	245,780
Pawnee...........	3,100	2,400	42.0	100,800		61.70	148,180
Richardson.......	3,200	2,400	57.0	136,800		83.80	201,100
Saline...........	4,900	4,200	53.0	222,600		77.90	327,220
Thayer...........	2,500	2,200	50.0	110,000		73.50	161,700
SOUTHEAST........	51,500	43,200	49.9	2,155,500	1.47	73.40	3,168,580
NEBRASKA.........	560,000	460,000	58.0	26,680,000	$1.45	$ 84.10	$38,686,000

1/ Revised.

NEBRASKA—OATS, 1983[1]

COUNTY AND DISTRICT	Acres Planted	Acres Harvested	Yield Harv. Acre	Production Bushels
Banner.................	3,300	2,100	36.0	75,600
Box Butte.............	7,100	3,700	60.0	222,000
Cheyenne..............	2,700	2,200	60.0	132,000
Dawes..................	4,700	3,600	41.0	147,600
Deuel..................	2,200	1,300	65.0	84,500
Garden.................	2,100	1,200	52.0	62,400
Kimball................	3,800	2,300	36.0	82,800
Morrill................	1,900	1,000	54.0	54,000
Scotts Bluff...........	2,700	1,300	65.0	84,500
Sheridan...............	10,800	6,900	41.0	282,900
Sioux..................	3,500	2,400	37.0	88,800
NORTHWEST.............	44,800	28,000	47.0	1,317,100
Arthur.................	---	---	---	---
Blaine.................	300	100	50.0	5,000
Boyd...................	21,500	17,600	48.0	844,800
Brown..................	900	500	46.0	23,000
Cherry.................	3,300	1,300	36.0	46,800
Garfield...............	800	300	45.0	13,500
Grant..................	---	---	---	---
Holt...................	16,400	7,600	31.0	235,600
Hooker.................	---	---	---	---
Keya Paha..............	3,800	2,400	35.0	84,000
Logan..................	1,600	1,100	50.0	55,000
Loup...................	1,400	700	51.0	35,700
McPherson..............	200	100	50.0	5,000
Rock...................	1,200	400	36.0	14,400
Thomas.................	200	100	45.0	4,500
Wheeler................	800	300	45.0	13,500
NORTH..................	52,400	32,500	42.5	1,380,800
Antelope...............	18,300	6,800	46.0	312,800
Boone..................	22,200	10,500	43.0	451,500
Burt...................	8,900	2,500	42.0	105,000
Cedar..................	54,300	33,800	45.0	1,521,000
Cuming.................	12,500	6,200	40.0	248,000
Dakota.................	9,500	6,500	35.0	227,500
Dixon..................	27,500	16,800	45.0	756,000
Knox...................	62,800	44,600	40.0	1,784,000
Madison................	11,700	5,000	47.0	235,000
Pierce.................	22,500	10,600	38.0	402,800
Stanton................	13,300	6,800	32.0	217,600
Thurston...............	25,800	14,900	41.0	610,900
Wayne..................	23,000	12,200	38.0	463,600
NORTHEAST.............	312,300	177,200	41.4	7,335,700
Buffalo................	5,300	1,100	52.0	57,200
Custer.................	6,500	3,200	45.0	144,000
Dawson.................	2,700	800	56.0	44,800
Greeley................	2,400	800	36.0	28,800
Hall...................	1,100	300	50.0	15,000
Howard.................	2,400	600	47.0	28,200
Sherman................	3,000	1,500	45.0	67,500
Valley.................	2,900	1,200	36.0	43,200
CENTRAL................	26,300	9,500	45.1	428,700

NEBRASKA—OATS, 1983[1] (Cont.)

COUNTY AND DISTRICT	Acres Planted	Acres Harvested	Yield Harv. Acre	Production Bushels
Butler................	16,400	2,100	53.0	111,300
Cass..................	6,600	1,900	54.0	102,600
Colfax................	12,700	4,300	49.0	210,700
Dodge.................	8,200	1,900	39.0	74,100
Douglas...............	3,000	600	38.0	22,800
Hamilton..............	1,900	400	58.0	23,200
Lancaster.............	10,600	2,600	48.0	124,800
Merrick...............	3,200	700	46.0	32,200
Nance.................	9,700	1,800	50.0	90,000
Platte................	20,600	3,300	45.0	148,500
Polk..................	5,000	900	47.0	42,300
Sarpy.................	2,300	500	45.0	22,500
Saunders..............	12,800	3,600	48.0	172,800
Seward................	20,800	2,200	45.0	99,000
Washington............	10,700	2,200	44.0	96,800
York..................	2,500	400	60.0	24,000
EAST..................	147,000	29,400	47.5	1,397,600
Chase.................	600	400	39.0	15,600
Dundy.................	400	200	47.0	9,400
Frontier..............	3,000	1,600	55.0	88,000
Hayes.................	2,400	1,500	48.0	72,000
Hitchcock.............	800	600	59.0	35,400
Keith.................	900	700	49.0	34,300
Lincoln...............	3,100	2,500	55.0	137,500
Perkins...............	1,600	1,400	52.0	72,800
Red Willow............	1,000	600	57.0	34,200
SOUTHWEST.............	13,800	9,500	52.5	499,200
Adams.................	3,300	1,100	58.0	63,800
Franklin..............	4,300	2,500	61.0	152,500
Furnas................	3,500	1,600	49.0	78,400
Gosper................	2,700	1,600	57.0	91,200
Harlan................	2,600	900	56.0	50,400
Kearney...............	2,900	700	56.0	39,200
Phelps................	1,100	300	56.0	16,800
Webster...............	6,600	3,100	51.0	158,100
SOUTH.................	27,000	11,800	55.1	650,400
Clay..................	2,300	300	58.0	17,400
Fillmore..............	4,000	600	52.0	31,200
Gage..................	7,700	2,900	48.0	139,200
Jefferson.............	3,000	800	49.0	39,200
Johnson...............	3,700	1,200	50.0	60,000
Nemaha................	2,700	800	62.0	49,600
Nuckolls..............	3,500	1,200	58.0	69,600
Otoe..................	4,100	900	53.0	47,700
Pawnee................	3,900	700	46.0	32,200
Richardson............	3,200	1,000	53.0	53,000
Saline................	4,300	1,200	57.0	68,400
Thayer................	4,000	500	46.0	23,000
SOUTHEAST.............	46,400	12,100	52.1	630,500
NEBRASKA..............	670,000	310,000	44.0	13,640,000

1/ Preliminary.

NEBRASKA—BARLEY, 1982[1]

COUNTY AND DISTRICT	Acres Planted	Acres Harvested	Yield Harv. Acre	Production Bushels	Value of Production		
					Per Bu.	Per Acre	Total Value
Banner...........	600	600	55.0	33,000		$111.10	$ 66,670
Box Butte........	1,300	1,200	59.0	70,800		119.20	143,050
Cheyenne.........	400	400	58.0	23,200		117.20	46,880
Dawes............	700	600	45.0	27,000		90.90	54,550
Deuel............	600	600	45.0	27,000		90.90	54,550
Garden...........	1,400	1,300	50.0	65,000		101.00	131,330
Kimball..........	2,400	2,200	50.0	110,000		101.00	222,250
Morrill..........	100	100	50.0	5,000		101.00	10,100
Scotts Bluff.....	600	600	55.0	33,000		111.10	66,670
Sheridan.........	2,900	2,600	45.0	117,000		90.90	236,390
Sioux............	200	200	45.0	9,000		90.90	18,180
NORTHWEST........	11,200	10,400	50.0	520,000	$2.02	$101.00	$1,050,620
Arthur...........	---	---	---	---		---	---
Blaine...........	---	---	---	---		---	---
Boyd.............	1,500	1,300	40.0	52,000		80.80	105,060
Brown............	---	---	---	---		---	---
Cherry...........	---	---	---	---		---	---
Garfield.........	---	---	---	---		---	---
Grant............	---	---	---	---		---	---
Holt.............	100	100	40.0	4,000		80.80	8,080
Hooker...........	---	---	---	---		---	---
Keya Paha........	400	300	40.0	12,000		80.80	24,250
Logan............	---	---	---	---		---	---
Loup.............	100	100	40.0	4,000		80.80	8,080
McPherson........	---	---	---	---		---	---
Rock.............	100	100	40.0	4,000		80.80	8,080
Thomas...........	---	---	---	---		---	---
Wheeler..........	---	---	---	---		---	---
NORTH............	2,200	1,900	40.0	76,000	2.02	80.80	153,550
Antelope.........	200	200	45.0	9,000		90.90	18,180
Boone............	200	200	45.0	9,000		90.90	18,180
Burt.............	100	100	45.0	4,500		90.90	9,090
Cedar............	1,900	1,600	45.0	72,000		90.90	145,470
Cuming...........	100	100	45.0	4,500		90.90	9,090
Dakota...........	100	100	45.0	4,500		90.90	9,090
Dixon............	300	300	45.0	13,500		90.90	27,280
Knox.............	3,200	2,700	45.0	121,500		90.90	245,480
Madison..........	100	100	45.0	4,500		90.90	9,090
Pierce...........	400	300	45.0	13,500		90.90	27,280
Stanton..........	400	300	45.0	13,500		90.90	27,280
Thurston.........	500	400	45.0	18,000		90.90	36,370
Wayne............	1,000	800	45.0	36,000		90.90	72,740
NORTHEAST........	8,500	7,200	45.0	324,000	2.02	90.90	654,620
Buffalo..........	500	400	40.0	16,000		80.80	32,330
Custer...........	300	200	40.0	8,000		80.80	16,160
Dawson...........	---	---	---	---		---	---
Greeley..........	700	600	40.0	24,000		80.80	48,500
Hall.............	---	---	---	---		---	---
Howard...........	200	200	40.0	8,000		80.80	16,160
Sherman..........	200	200	40.0	8,000		80.80	16,160
Valley...........	200	200	40.0	8,000		80.80	16,160
CENTRAL..........	2,100	1,800	40.0	72,000	2.02	80.80	145,470

NEBRASKA—BARLEY, 1982[1] (Cont.)

COUNTY AND DISTRICT	Acres Planted	Acres Harvested	Yield Harv. Acre	Production Bushels	Value of Production Per Bu.	Value of Production Per Acre	Value of Production Total Value
Butler	---	---	---	---		$ ---	$ ---
Cass	100	100	55.0	5,500		111.10	11,110
Colfax	---	---	---	---		---	---
Dodge	---	---	---	---		---	---
Douglas	---	---	---	---		---	---
Hamilton	---	---	---	---		---	---
Lancaster	100	100	55.0	5,500		111.10	11,110
Merrick	---	---	---	---		---	---
Nance	---	---	---	---		---	---
Platte	100	100	55.0	5,500		111.10	11,110
Polk	---	---	---	---		---	---
Sarpy	---	---	---	---		---	---
Saunders	200	200	55.0	11,000		111.10	22,230
Seward	---	---	---	---		---	---
Washington	100	100	55.0	5,500		111.10	11,110
York	---	---	---	---		---	---
EAST	600	600	55.0	33,000	$2.02	111.10	66,670
Chase	100	100	50.0	5,000		101.00	10,100
Dundy	200	200	50.0	10,000		101.00	20,210
Frontier	---	---	---	---		---	---
Hayes	200	200	50.0	10,000		101.00	20,210
Hitchcock	---	---	---	---		---	---
Keith	500	400	50.0	20,000		101.00	40,410
Lincoln	100	100	50.0	5,000		101.00	10,100
Perkins	1,800	1,600	50.0	80,000		101.00	161,630
Red Willow	---	---	---	---		---	---
SOUTHWEST	2,900	2,600	50.0	130,000	2.02	101.00	262,660
Adams	---	---	---	---		---	---
Franklin	100	100	40.0	4,000		80.80	8,080
Furnas	---	---	---	---		---	---
Gosper	100	100	40.0	4,000		80.80	8,080
Harlan	---	---	---	---		---	---
Kearney	---	---	---	---		---	---
Phelps	---	---	---	---		---	---
Webster	---	---	---	---		---	---
SOUTH	200	200	40.0	8,000	2.02	80.80	16,160
Clay	---	---	---	---		---	---
Fillmore	---	---	---	---		---	---
Gage	200	200	40.0	8,000		80.80	16,170
Jefferson	---	---	---	---		---	---
Johnson	---	---	---	---		---	---
Nemaha	---	---	---	---		---	---
Nuckolls	---	---	---	---		---	---
Otoe	---	---	---	---		---	---
Pawnee	---	---	---	---		---	---
Richardson	---	---	---	---		---	---
Saline	---	---	---	---		---	---
Thayer	100	100	40.0	4,000		80.80	8,080
SOUTHEAST	300	300	40.0	12,000	2.02	80.80	24,250
NEBRASKA	28,000	25,000	47.0	1,175,000	$2.02	$ 94.80	$2,374,000

1/ Revised.

NEBRASKA—BARLEY, 1983[1]

COUNTY AND DISTRICT	Acres Planted	Acres Harvested	Yield Harv. Acre	Production Bushels
Banner	4,000	3,500	35.0	122,500
Box Butte	3,600	3,000	45.0	135,000
Cheyenne	3,400	3,000	46.0	138,000
Dawes	800	700	40.0	28,000
Deuel	5,600	5,000	44.0	220,000
Garden	9,800	9,000	33.0	297,000
Kimball	12,300	11,500	42.0	483,000
Morrill	400	400	40.0	16,000
Scotts Bluff	800	600	50.0	30,000
Sheridan	8,300	7,500	37.0	277,500
Sioux	300	300	40.0	12,000
NORTHWEST	49,300	44,500	39.5	1,759,000
Arthur	---	---	---	---
Blaine	---	---	---	---
Boyd	1,700	1,600	44.0	70,400
Brown	---	---	---	---
Cherry	100	100	44.0	4,400
Garfield	---	---	---	---
Grant	---	---	---	---
Holt	400	400	44.0	17,600
Hooker	---	---	---	---
Keya Paha	200	200	44.0	8,800
Logan	---	---	---	---
Loup	---	---	---	---
McPherson	---	---	---	---
Rock	---	---	---	---
Thomas	---	---	---	---
Wheeler	---	---	---	---
NORTH	2,400	2,300	44.0	101,200
Antelope	100	100	40.0	4,000
Boone	100	100	40.0	4,000
Burt	---	---	---	---
Cedar	1,300	1,200	40.0	48,000
Cuming	---	---	---	---
Dakota	---	---	---	---
Dixon	200	200	40.0	8,000
Knox	2,600	2,500	40.0	100,000
Madison	---	---	---	---
Pierce	300	300	40.0	12,000
Stanton	200	200	40.0	8,000
Thurston	400	400	40.0	16,000
Wayne	700	700	40.0	28,000
NORTHEAST	5,900	5,700	40.0	228,000
Buffalo	300	300	33.0	9,900
Custer	300	300	33.0	9,900
Dawson	---	---	---	---
Greeley	400	400	33.0	13,200
Hall	---	---	---	---
Howard	200	200	33.0	6,600
Sherman	200	200	33.0	6,600
Valley	600	500	33.0	16,500
CENTRAL	2,000	1,900	33.0	62,700

NEBRASKA—BARLEY, 1983[1] (Cont.)

COUNTY AND DISTRICT	Acres Planted	Acres Harvested	Yield Harv. Acre	Production Bushels
Butler	---	---	---	---
Cass	100	---	---	---
Colfax	---	---	---	---
Dodge	---	---	---	---
Douglas	---	---	---	---
Hamilton	---	---	---	---
Lancaster	100	100	40.0	4,000
Merrick	---	---	---	---
Nance	---	---	---	---
Platte	---	---	---	---
Polk	---	---	---	---
Sarpy	---	---	---	---
Saunders	400	400	40.0	16,000
Seward	---	---	---	---
Washington	---	---	---	---
York	100	100	40.0	4,000
EAST	700	600	40.0	24,000
Chase	1,600	1,500	40.0	60,000
Dundy	500	400	35.0	14,000
Frontier	200	200	40.0	8,000
Hayes	400	400	40.0	16,000
Hitchcock	---	---	---	---
Keith	3,800	3,500	37.0	129,500
Lincoln	500	500	45.0	22,500
Perkins	15,100	14,000	37.0	515,100
Red Willow	400	400	45.0	18,000
SOUTHWEST	22,500	20,900	37.5	783,100
Adams	---	---	---	---
Franklin	100	100	45.0	4,500
Furnas	700	600	45.0	27,000
Gosper	300	300	45.0	13,500
Harlan	200	200	45.0	9,000
Kearney	---	---	---	---
Phelps	200	200	45.0	9,000
Webster	---	---	---	---
SOUTH	1,500	1,400	45.0	63,000
Clay	400	400	30.0	12,000
Fillmore	---	---	---	---
Gage	100	100	30.0	3,000
Jefferson	100	100	30.0	3,000
Johnson	---	---	---	---
Nemaha	---	---	---	---
Nuckolls	---	---	---	---
Otoe	---	---	---	---
Pawnee	---	---	---	---
Richardson	100	100	30.0	3,000
Saline	---	---	---	---
Thayer	---	---	---	---
SOUTHEAST	700	700	30.0	21,000
NEBRASKA	85,000	78,000	39.0	3,042,000

1/ Preliminary.

NEBRASKA—ALFALFA HAY, 1982[1]

COUNTY AND DISTRICT	IRRIGATED			NON-IRRIGATED		
	Acres Harvested	Yield Harv. Acre	Production Tons	Acres Harvested	Yield Harv. Acre	Production Tons
Banner.........	7,300	4.20	30,660	2,000	2.00	4,000
Box Butte......	7,700	4.10	31,570	5,800	1.60	9,280
Cheyenne.......	5,900	4.20	24,780	2,000	2.30	4,600
Dawes..........	8,700	3.70	32,190	40,400	1.40	56,560
Deuel..........	1,600	4.40	7,040	400	2.50	1,000
Garden.........	10,200	3.80	38,760	2,300	2.50	5,750
Kimball........	5,600	3.90	21,840	800	1.90	1,520
Morrill........	13,400	4.20	56,280	3,700	2.30	8,510
Scotts Bluff...	18,400	4.40	80,960	2,600	2.20	5,720
Sheridan.......	17,100	3.80	64,980	33,600	1.60	53,760
Sioux..........	10,000	3.30	33,000	15,800	1.10	17,380
NORTHWEST......	105,900	3.99	422,060	109,400	1.54	168,080
Arthur.........	3,500	3.70	12,950	1,600	2.10	3,360
Blaine.........	4,100	3.60	14,760	1,900	1.90	3,610
Boyd...........	800	3.90	3,120	26,700	2.20	58,740
Brown..........	4,800	3.70	17,760	4,800	1.80	8,640
Cherry.........	19,100	3.60	68,760	34,000	1.60	54,400
Garfield.......	3,300	3.60	11,880	6,500	2.10	13,650
Grant..........	2,800	4.00	11,200	1,700	1.90	3,230
Holt...........	10,000	4.50	45,000	40,300	2.00	80,600
Hooker.........	2,500	4.20	10,500	600	1.70	1,020
Keya Paha......	1,800	3.80	6,840	27,500	1.70	46,750
Logan..........	2,000	4.40	8,800	2,500	2.10	5,250
Loup...........	4,000	4.20	16,800	5,300	2.00	10,600
McPherson......	3,700	3.90	14,430	1,200	1.60	1,920
Rock...........	3,400	3.90	13,260	4,700	1.80	8,460
Thomas.........	1,800	4.10	7,380	1,000	1.80	1,800
Wheeler........	3,600	4.00	14,400	3,100	2.50	7,750
NORTH..........	71,200	3.90	277,840	163,400	1.90	309,780
Antelope.......	11,200	4.50	50,400	21,200	3.10	65,720
Boone..........	3,400	4.10	13,940	20,700	3.20	66,240
Burt...........	100	4.70	470	12,800	4.20	53,760
Cedar..........	5,300	4.80	25,440	39,500	3.30	130,350
Cuming.........	800	4.70	3,760	39,200	3.90	152,880
Dakota.........	100	4.80	480	9,200	3.50	32,200
Dixon..........	700	4.90	3,430	16,200	3.20	51,840
Knox...........	4,400	4.80	21,120	50,900	2.80	144,060
Madison........	2,100	4.80	10,080	19,200	3.70	71,040
Pierce.........	5,000	4.90	24,500	18,300	3.10	56,730
Stanton........	300	4.70	1,410	25,400	3.80	96,520
Thurston.......	200	4.60	920	15,100	3.60	54,360
Wayne..........	600	4.80	2,880	29,500	3.40	100,300
NORTHEAST......	34,200	4.64	158,830	317,200	3.39	1,076,000
Buffalo........	12,600	4.20	52,920	32,800	2.90	95,120
Custer.........	15,400	4.50	69,300	55,200	2.60	143,520
Dawson.........	26,000	4.20	109,730	51,400	3.30	169,620
Greeley........	4,200	4.20	17,640	16,600	2.80	46,480
Hall...........	4,400	4.70	20,680	8,200	3.30	27,060
Howard.........	3,700	4.10	15,170	21,000	3.10	65,100
Sherman........	5,600	4.40	24,640	22,300	2.60	57,980
Valley.........	8,100	3.80	30,780	22,200	2.70	59,940
CENTRAL........	80,000	4.26	340,860	229,700	2.89	664,820

NEBRASKA—ALFALFA HAY, 1982[1] (Cont.)

COUNTY AND DISTRICT	IRRIGATED			NON-IRRIGATED		
	Acres Harvested	Yield Harv. Acre	Production Tons	Acres Harvested	Yield Harv. Acre	Production Tons
Butler.........	600	4.80	2,880	14,000	3.70	51,800
Cass...........	100	4.60	460	14,700	4.00	58,800
Colfax.........	1,300	4.50	5,850	20,400	3.70	75,480
Dodge..........	400	4.60	1,840	20,700	3.80	78,660
Douglas........	300	4.60	1,380	7,100	3.90	27,690
Hamilton.......	1,900	4.70	8,930	3,500	3.90	13,650
Lancaster......	400	4.30	1,720	20,200	3.30	66,660
Merrick........	3,400	4.80	16,320	11,100	3.40	37,740
Nance..........	700	4.50	3,150	12,300	3.60	44,280
Platte.........	3,300	4.90	16,170	17,200	3.70	63,640
Polk...........	1,300	4.50	5,850	7,900	3.60	28,440
Sarpy..........	1,000	4.60	4,600	8,600	4.00	34,400
Saunders.......	900	4.50	4,050	22,300	3.50	78,050
Seward.........	900	4.30	3,870	13,500	3.60	48,600
Washington.....	500	4.60	2,300	23,100	4.00	92,400
York...........	1,500	4.80	7,200	5,700	3.80	21,660
EAST...........	18,500	4.68	86,570	222,300	3.70	821,950
Chase..........	6,300	4.60	28,980	4,200	3.20	13,440
Dundy..........	8,200	4.90	40,180	5,600	3.30	18,480
Frontier.......	3,200	4.30	13,760	4,800	2.80	13,440
Hayes..........	3,400	4.80	16,320	2,200	3.40	7,480
Hitchcock......	4,400	4.90	21,560	2,400	3.60	8,640
Keith..........	8,000	4.10	32,800	2,800	2.50	7,000
Lincoln........	24,700	4.00	98,800	26,300	2.90	76,270
Perkins........	5,600	3.90	21,840	600	2.60	1,560
Red Willow.....	3,300	4.90	16,170	7,600	3.50	26,600
SOUTHWEST......	67,100	4.33	290,410	56,500	3.06	172,910
Adams..........	1,100	4.40	4,840	4,100	3.40	13,940
Franklin.......	1,800	4.90	8,820	4,300	3.10	13,330
Furnas.........	3,100	4.90	15,190	11,500	3.90	44,850
Gosper.........	2,900	4.80	13,920	1,900	3.00	5,700
Harlan.........	900	4.70	4,230	6,600	3.20	21,120
Kearney........	1,900	4.70	8,930	8,800	3.10	27,280
Phelps.........	6,000	4.80	28,800	6,800	3.30	22,440
Webster........	1,500	4.60	6,900	8,100	3.10	25,110
SOUTH..........	19,200	4.77	91,630	52,100	3.34	173,770
Clay...........	7,100	4.20	29,820	3,900	3.80	14,820
Fillmore.......	1,200	4.60	5,520	6,500	3.50	22,750
Gage...........	300	4.30	1,290	26,100	3.50	91,350
Jefferson......	900	4.50	4,050	13,600	3.50	47,600
Johnson........	100	4.50	450	12,200	3.70	45,140
Nemaha.........	100	4.60	460	9,300	3.70	34,410
Nuckolls.......	1,300	4.90	6,370	8,100	3.50	28,350
Otoe...........	200	4.60	920	15,900	3.50	55,650
Pawnee.........	---	---	---	11,500	3.20	36,800
Richardson.....	200	4.60	920	10,500	3.80	39,900
Saline.........	500	4.40	2,200	12,800	3.40	43,520
Thayer.........	2,000	4.90	9,800	9,000	3.60	32,400
SOUTHEAST......	13,900	4.45	61,800	139,400	3.53	492,690
NEBRASKA.......	410,000	4.22	1,730,000	1,290,000	3.01	3,880,000

1/ Revised.

NEBRASKA—ALL ALFALFA HAY, 1982[1]

COUNTY AND DISTRICT	Acres Harvested	Yield Harv. Acre	Production Tons
Banner.........	9,300	3.73	34,660
Box Butte......	13,500	3.03	40,850
Cheyenne.......	7,900	3.72	29,380
Dawes..........	49,100	1.81	88,750
Deuel..........	2,000	4.02	8,040
Garden.........	12,500	3.56	44,510
Kimball........	6,400	3.65	23,360
Morrill........	17,100	3.79	64,790
Scotts Bluff...	21,000	4.13	86,680
Sheridan.......	50,700	2.34	118,740
Sioux..........	25,800	1.95	50,380
NORTHWEST......	215,300	2.74	590,140
Arthur.........	5,100	3.20	16,310
Blaine.........	6,000	3.06	18,370
Boyd...........	27,500	2.25	61,860
Brown..........	9,600	2.75	26,400
Cherry.........	53,100	2.32	123,160
Garfield.......	9,800	2.61	25,530
Grant..........	4,500	3.21	14,430
Holt...........	50,300	2.50	125,600
Hooker.........	3,100	3.72	11,520
Keya Paha......	29,300	1.83	53,590
Logan..........	4,500	3.12	14,050
Loup...........	9,300	2.95	27,400
McPherson......	4,900	3.34	16,350
Rock...........	8,100	2.68	21,720
Thomas.........	2,800	3.28	9,180
Wheeler........	6,700	3.31	22,150
NORTH..........	234,600	2.50	587,620
Antelope.......	32,400	3.58	116,120
Boone..........	24,100	3.33	80,180
Burt...........	12,900	4.20	54,230
Cedar..........	44,800	3.48	155,790
Cuming.........	40,000	3.92	156,640
Dakota.........	9,300	3.51	32,680
Dixon..........	16,900	3.27	55,270
Knox...........	55,300	2.99	165,180
Madison........	21,300	3.81	81,120
Pierce.........	23,300	3.49	81,230
Stanton........	25,700	3.81	97,930
Thurston.......	15,300	3.61	55,280
Wayne..........	30,100	3.43	103,180
NORTHEAST......	351,400	3.51	1,234,830
Buffalo........	45,400	3.26	148,040
Custer.........	70,600	3.01	212,820
Dawson.........	77,400	3.61	279,350
Greeley........	20,800	3.08	64,120
Hall...........	12,600	3.79	47,740
Howard.........	24,700	3.25	80,270
Sherman........	27,900	2.96	82,620
Valley.........	30,300	2.99	90,720
CENTRAL........	309,700	3.25	1,005,680
Butler......	14,600	3.75	54,680
Cass........	14,800	4.00	59,260
Colfax......	21,700	3.75	81,330
Dodge.......	21,100	3.82	80,500
Douglas.....	7,400	3.93	29,070
Hamilton....	5,400	4.18	22,580
Lancaster...	20,600	3.32	68,380
Merrick.....	14,500	3.73	54,060
Nance.......	13,000	3.65	47,430
Platte......	20,500	3.89	79,810
Polk........	9,200	3.73	34,290
Sarpy.......	9,600	4.06	39,000
Saunders....	23,200	3.54	82,100
Seward......	14,400	3.64	52,470
Washington..	23,600	4.01	94,700
York........	7,200	4.01	28,860
EAST........	240,800	3.77	908,520
Chase.......	10,500	4.04	42,420
Dundy.......	13,800	4.25	58,660
Frontier....	8,000	3.40	27,200
Hayes.......	5,600	4.25	23,800
Hitchcock...	6,800	4.44	30,200
Keith.......	10,800	3.69	39,800
Lincoln.....	51,000	3.43	175,070
Perkins.....	6,200	3.77	23,400
Red Willow..	10,900	3.92	42,770
SOUTHWEST...	123,600	3.75	463,320
Adams.......	5,200	3.61	18,780
Franklin....	6,100	3.63	22,150
Furnas......	14,600	4.11	60,040
Gosper......	4,800	4.09	19,620
Harlan......	7,500	3.38	25,350
Kearney.....	10,700	3.38	36,210
Phelps......	12,800	4.00	51,240
Webster.....	9,600	3.33	32,010
SOUTH.......	71,300	3.72	265,400
Clay........	11,000	4.06	44,640
Fillmore....	7,700	3.67	28,270
Gage........	26,400	3.51	92,640
Jefferson...	14,500	3.56	51,650
Johnson.....	12,300	3.71	45,590
Nemaha......	9,400	3.71	34,870
Nuckolls....	9,400	3.69	34,720
Otoe........	16,100	3.51	56,570
Pawnee......	11,500	3.20	36,800
Richardson..	10,700	3.81	40,820
Saline......	13,300	3.44	45,720
Thayer......	11,000	3.84	42,200
SOUTHEAST...	153,300	3.62	554,490
NEBRASKA....	1,700,000	3.30	5,610,000

1/ Revised.

NEBRASKA—ALL ALFALFA HAY, 1983[1]

COUNTY AND DISTRICT	Acres Harvested	Yield Harv. Acre	Production Tons
Banner.........	7,700	3.76	28,980
Box Butte......	10,800	3.41	36,960
Cheyenne.......	7,200	3.86	27,780
Dawes..........	53,300	2.19	116,630
Deuel..........	1,800	4.20	7,560
Garden.........	11,900	3.38	40,220
Kimball........	5,000	3.93	19,650
Morrill........	9,700	3.89	37,720
Scotts Bluff...	23,300	4.51	105,110
Sheridan.......	53,200	2.76	147,060
Sioux..........	24,100	2.19	52,680
NORTHWEST......	208,000	2.98	620,350
Arthur.........	7,700	3.31	25,450
Blaine.........	10,200	3.25	33,100
Boyd...........	28,000	2.45	68,480
Brown..........	17,000	3.15	53,550
Cherry.........	51,500	2.56	131,800
Garfield.......	11,400	2.78	31,740
Grant..........	4,600	3.43	15,800
Holt...........	54,100	2.62	141,950
Hooker.........	3,500	4.10	14,360
Keya Paha......	29,000	1.97	57,200
Logan..........	5,300	3.23	17,100
Loup...........	8,500	3.04	25,840
McPherson......	6,200	4.08	25,320
Rock...........	10,500	2.71	28,480
Thomas.........	4,600	4.11	18,900
Wheeler........	11,900	2.88	34,240
NORTH..........	264,000	2.74	723,310
Antelope.......	34,500	3.89	134,240
Boone..........	23,400	3.16	74,050
Burt...........	11,200	3.92	43,880
Cedar..........	42,800	3.61	154,480
Cuming.........	36,300	3.73	135,520
Dakota.........	11,000	3.81	41,890
Dixon..........	16,100	3.48	56,060
Knox...........	59,200	3.04	180,160
Madison........	19,000	3.67	69,760
Pierce.........	22,300	3.98	88,680
Stanton........	25,600	3.62	92,660
Thurston.......	14,900	3.81	56,720
Wayne..........	28,900	3.22	92,990
NORTHEAST......	345,200	3.54	1,221,090
Buffalo........	46,800	3.36	157,430
Custer.........	68,000	3.71	252,110
Dawson.........	69,600	4.03	280,360
Greeley........	23,700	3.22	76,230
Hall...........	10,600	3.93	41,710
Howard.........	18,900	3.06	57,850
Sherman........	25,900	2.78	71,880
Valley.........	32,000	3.29	105,400
CENTRAL........	295,500	3.53	1,042,970

COUNTY AND DISTRICT	Acres Harvested	Yield Harv. Acre	Production Tons
Butler......	15,300	3.10	47,460
Cass........	13,300	3.90	51,900
Colfax......	20,800	3.65	75,960
Dodge.......	18,000	3.61	64,950
Douglas.....	6,200	3.87	23,980
Hamilton....	4,800	3.85	18,500
Lancaster...	17,900	3.17	56,750
Merrick.....	10,400	3.30	34,320
Nance.......	10,200	3.37	34,380
Platte......	18,800	3.66	68,900
Polk........	8,900	3.32	29,520
Sarpy.......	8,800	3.91	34,370
Saunders....	21,900	3.49	76,540
Seward......	12,800	3.01	38,560
Washington..	19,600	3.81	74,640
York........	7,500	3.47	26,010
EAST........	215,200	3.52	756,740
Chase.......	9,100	4.01	36,480
Dundy.......	12,200	4.27	52,060
Frontier....	6,000	3.93	23,580
Hayes.......	7,100	4.34	30,840
Hitchcock...	7,000	4.23	29,640
Keith.......	13,500	3.87	52,290
Lincoln.....	41,100	3.66	150,410
Perkins.....	8,200	3.42	28,070
Red Willow..	8,900	3.49	31,020
SOUTHWEST...	113,100	3.84	434,390
Adams.......	5,000	3.60	17,990
Franklin....	6,000	3.86	23,180
Furnas......	11,500	4.22	48,510
Gosper......	5,400	4.11	22,200
Harlan......	8,100	4.14	33,510
Kearney.....	9,600	3.42	32,820
Phelps......	9,400	3.91	36,740
Webster.....	10,100	3.27	33,010
SOUTH.......	65,100	3.81	247,960
Clay........	10,600	3.98	42,200
Fillmore....	6,800	3.28	22,280
Gage........	24,200	3.36	81,360
Jefferson...	13,500	3.58	48,350
Johnson.....	11,100	3.03	33,600
Nemaha......	8,600	3.04	26,120
Nuckolls....	8,400	3.78	31,780
Otoe........	15,300	3.13	47,880
Pawnee......	11,100	2.73	30,330
Richardson..	11,200	2.85	31,960
Saline......	12,700	3.45	43,860
Thayer......	10,400	3.99	41,470
SOUTHEAST...	143,900	3.34	481,190
NEBRASKA....	1,650,000	3.35	5,528,000

1/ Preliminary.

NEBRASKA—ALFALFA HAY, 1983[1]

COUNTY AND DISTRICT	IRRIGATED			NON-IRRIGATED		
	Acres Harvested	Yield Harv. Acre	Production Tons	Acres Harvested	Yield Harv. Acre	Production Tons
Banner.........	6,300	4.20	26,460	1,400	1.80	2,520
Box Butte......	7,800	4.20	32,760	3,000	1.40	4,200
Cheyenne.......	5,000	4.50	22,500	2,200	2.40	5,280
Dawes..........	16,500	3.50	57,750	36,800	1.60	58,880
Deuel..........	1,500	4.60	6,900	300	2.20	660
Garden.........	10,600	3.50	37,100	1,300	2.40	3,120
Kimball........	4,500	4.10	18,450	500	2.40	1,200
Morrill........	8,800	4.00	35,200	900	2.80	2,520
Scotts Bluff...	22,400	4.60	103,040	900	2.30	2,070
Sheridan.......	18,600	4.00	74,400	34,600	2.10	72,660
Sioux..........	10,800	3.40	36,720	13,300	1.20	15,960
NORTHWEST......	112,800	4.00	451,280	95,200	1.78	169,070
Arthur.........	5,800	3.70	21,460	1,900	2.10	3,990
Blaine.........	8,200	3.50	28,700	2,000	2.20	4,400
Boyd...........	800	4.00	3,200	27,200	2.40	65,280
Brown..........	8,500	4.00	34,000	8,500	2.30	19,550
Cherry.........	17,000	4.10	69,700	34,500	1.80	62,100
Garfield.......	4,600	3.50	16,100	6,800	2.30	15,640
Grant..........	3,000	4.20	12,600	1,600	2.00	3,200
Holt...........	13,500	4.50	60,750	40,600	2.00	81,200
Hooker.........	3,200	4.30	13,760	300	2.00	600
Keya Paha......	1,500	3.30	4,950	27,500	1.90	52,250
Logan..........	2,800	4.50	12,600	2,500	1.80	4,500
Loup...........	3,400	4.30	14,620	5,100	2.20	11,220
McPherson......	5,900	4.20	24,780	300	1.80	540
Rock...........	4,400	3.70	16,280	6,100	2.00	12,200
Thomas.........	4,200	4.30	18,060	400	2.10	840
Wheeler........	3,000	3.70	11,100	8,900	2.60	23,140
NORTH..........	89,800	4.04	362,660	174,200	2.07	360,650
Antelope.......	12,100	4.80	58,080	22,400	3.40	76,160
Boone..........	3,500	4.10	14,350	19,900	3.00	59,700
Burt...........	200	4.90	980	11,000	3.90	42,900
Cedar..........	6,400	4.80	30,720	36,400	3.40	123,760
Cuming.........	1,100	4.80	5,280	35,200	3.70	130,240
Dakota.........	100	4.70	470	10,900	3.80	41,420
Dixon..........	1,100	4.60	5,060	15,000	3.40	51,000
Knox...........	5,300	4.50	23,850	53,900	2.90	156,310
Madison........	1,700	4.40	7,480	17,300	3.60	62,280
Pierce.........	6,000	5.00	30,000	16,300	3.60	58,680
Stanton........	500	4.60	2,300	25,100	3.60	90,360
Thurston.......	100	4.80	480	14,800	3.80	56,240
Wayne..........	300	4.90	1,470	28,600	3.20	91,520
NORTHEAST......	38,400	4.70	180,520	306,800	3.39	1,040,570
Buffalo........	13,100	4.30	56,330	33,700	3.00	101,100
Custer.........	16,300	5.00	81,500	51,700	3.30	170,610
Dawson.........	22,300	4.30	95,890	47,300	3.90	184,470
Greeley........	4,700	4.90	23,030	19,000	2.80	53,200
Hall...........	4,100	5.10	20,910	6,500	3.20	20,800
Howard.........	1,900	4.50	8,550	17,000	2.90	49,300
Sherman........	3,100	4.80	14,880	22,800	2.50	57,000
Valley.........	7,000	4.70	32,900	25,000	2.90	72,500
CENTRAL........	72,500	4.61	333,990	223,000	3.18	708,980

NEBRASKA—ALFALFA HAY, 1983[1] (Cont.)

COUNTY AND DISTRICT	IRRIGATED			NON-IRRIGATED		
	Acres Harvested	Yield Harv. Acre	Production Tons	Acres Harvested	Yield Harv. Acre	Production Tons
Butler.........	1,200	4.30	5,160	14,100	3.00	42,300
Cass...........	100	4.20	420	13,200	3.90	51,480
Colfax.........	1,200	4.50	5,400	19,600	3.60	70,560
Dodge..........	500	3.90	1,950	17,500	3.60	63,000
Douglas........	600	4.50	2,700	5,600	3.80	21,280
Hamilton.......	1,700	4.50	7,650	3,100	3.50	10,850
Lancaster......	900	4.50	4,050	17,000	3.10	52,700
Merrick........	1,600	4.40	7,040	8,800	3.10	27,280
Nance..........	600	4.50	2,700	9,600	3.30	31,680
Platte.........	4,900	4.70	23,030	13,900	3.30	45,870
Polk...........	1,300	4.00	5,200	7,600	3.20	24,320
Sarpy..........	100	4.40	440	8,700	3.90	33,930
Saunders.......	2,600	4.20	10,920	19,300	3.40	65,620
Seward.........	900	4.50	4,050	11,900	2.90	34,510
Washington.....	200	4.60	920	19,400	3.80	73,720
York...........	2,100	3.90	8,190	5,400	3.30	17,820
EAST...........	20,500	4.38	89,820	194,700	3.43	666,920
Chase..........	5,100	4.80	24,480	4,000	3.00	12,000
Dundy..........	8,900	4.70	41,830	3,300	3.10	10,230
Frontier.......	3,100	4.80	14,880	2,900	3.00	8,700
Hayes..........	5,300	4.80	25,440	1,800	3.00	5,400
Hitchcock......	4,800	4.80	23,040	2,200	3.00	6,600
Keith..........	11,700	4.10	47,970	1,800	2.40	4,320
Lincoln........	23,000	4.10	94,300	18,100	3.10	56,110
Perkins........	3,300	4.20	13,860	4,900	2.90	14,210
Red Willow.....	2,700	4.60	12,420	6,200	3.00	18,600
SOUTHWEST......	67,900	4.39	298,220	45,200	3.01	136,170
Adams..........	900	4.50	4,050	4,100	3.40	13,940
Franklin.......	2,900	5.00	14,500	3,100	2.80	8,680
Furnas.........	1,700	4.90	8,330	9,800	4.10	40,180
Gosper.........	3,000	5.00	15,000	2,400	3.00	7,200
Harlan.........	2,400	4.70	11,280	5,700	3.90	22,230
Kearney........	2,700	5.00	13,500	6,900	2.80	19,320
Phelps.........	5,200	4.40	22,880	4,200	3.30	13,860
Webster........	1,000	4.80	4,800	9,100	3.10	28,210
SOUTH..........	19,800	4.76	94,340	45,300	3.39	153,620
Clay...........	8,500	4.10	34,850	2,100	3.50	7,350
Fillmore.......	1,000	4.30	4,300	5,800	3.10	17,980
Gage...........	1,000	4.80	4,800	23,200	3.30	76,560
Jefferson......	1,100	4.50	4,950	12,400	3.50	43,400
Johnson........	200	4.50	900	10,900	3.00	32,700
Nemaha.........	200	4.60	920	8,400	3.00	25,200
Nuckolls.......	1,700	4.90	8,330	6,700	3.50	23,450
Otoe...........	300	4.60	1,380	15,000	3.10	46,500
Pawnee.........	200	4.50	900	10,900	2.70	29,430
Richardson.....	300	4.80	1,440	10,900	2.80	30,520
Saline.........	1,500	4.60	6,900	11,200	3.30	36,960
Thayer.........	2,300	5.00	11,500	8,100	3.70	29,970
SOUTHEAST......	18,300	4.44	81,170	125,600	3.18	400,020
NEBRASKA.......	440,000	4.30	1,892,000	1,210,000	3.00	3,636,000

1/ Preliminary.

NEBRASKA—WILD HAY, 1982[1]

COUNTY AND DISTRICT	Acres Harvested	Yield Harv. Acre	Production Tons
Banner........	1,900	.80	1,520
Box Butte.....	13,500	.70	9,450
Cheyenne......	2,300	1.10	2,530
Dawes.........	5,600	.80	4,480
Deuel.........	900	1.30	1,170
Garden........	69,600	.80	55,680
Kimball.......	700	.90	630
Morrill.......	60,300	.70	42,210
Scotts Bluff..	7,300	.80	5,840
Sheridan......	90,000	.90	81,000
Sioux.........	13,000	.70	9,100
NORTHWEST.....	265,100	.81	213,610
Arthur........	37,900	.90	34,110
Blaine........	25,100	1.00	25,100
Boyd..........	15,600	1.10	17,160
Brown.........	55,300	.90	49,770
Cherry........	363,000	1.00	363,340
Garfield......	51,700	.80	41,360
Grant.........	37,600	1.10	41,360
Holt..........	216,500	1.00	216,500
Hooker........	8,500	.80	6,800
Keya Paha.....	52,300	.90	47,070
Logan.........	22,400	1.30	29,120
Loup..........	19,700	.90	17,730
McPherson.....	33,600	.60	20,160
Rock..........	100,600	.90	90,540
Thomas........	12,200	.90	10,980
Wheeler.......	45,200	1.10	49,720
NORTH.........	1,097,200	.97	1,060,820
Antelope......	11,900	1.00	11,900
Boone.........	10,300	1.20	12,360
Burt..........	300	1.70	510
Cedar.........	5,600	1.40	7,840
Cuming........	1,900	1.70	3,230
Dakota........	800	1.30	1,040
Dixon.........	2,600	1.10	2,860
Knox..........	34,000	1.00	34,000
Madison.......	4,400	1.50	6,600
Pierce........	8,500	1.70	14,450
Stanton.......	2,600	1.40	3,640
Thurston......	900	1.50	1,350
Wayne.........	1,000	.90	900
NORTHEAST.....	84,800	1.19	100,680
Buffalo.......	7,200	1.60	11,520
Custer........	33,700	1.10	37,070
Dawson........	5,700	1.20	6,840
Greeley.......	9,100	1.10	10,010
Hall..........	5,200	1.40	7,280
Howard........	4,900	1.20	5,880
Sherman.......	6,800	1.20	8,160
Valley........	4,400	1.10	4,840
CENTRAL.......	77,000	1.19	91,600

COUNTY AND DISTRICT	Acres Harvested	Yield Harv. Acre	Production Tons
Butler......	1,600	1.50	2,400
Cass........	600	1.80	1,080
Colfax......	2,100	1.60	3,360
Dodge.......	900	1.90	1,710
Douglas.....	200	1.70	340
Hamilton....	2,900	1.30	3,770
Lancaster...	5,300	1.10	5,830
Merrick.....	5,800	1.50	8,700
Nance.......	2,900	1.70	4,930
Platte......	4,900	1.60	7,840
Polk........	2,100	1.50	3,150
Sarpy.......	400	1.40	560
Saunders....	4,200	1.50	6,300
Seward......	2,600	1.20	3,120
Washington..	500	1.80	900
York........	500	1.70	850
EAST........	37,500	1.46	54,840
Chase.......	2,700	1.00	2,700
Dundy.......	2,900	1.20	3,480
Frontier....	6,900	1.20	8,280
Hayes.......	2,600	1.10	2,860
Hitchcock...	400	1.90	760
Keith.......	17,100	1.00	17,100
Lincoln.....	83,400	1.20	100,080
Perkins.....	2,000	1.10	2,200
Red Willow..	500	1.50	750
SOUTHWEST...	118,500	1.13	138,210
Adams.......	2,500	1.20	3,000
Franklin....	5,000	1.20	6,000
Furnas......	900	1.20	1,080
Gosper......	1,900	1.10	2,090
Harlan......	3,200	1.20	3,840
Kearney.....	800	1.30	1,040
Phelps......	1,300	1.20	1,560
Webster.....	10,000	1.20	12,000
SOUTH.......	25,600	1.20	30,610
Clay........	2,200	1.30	2,860
Fillmore....	2,300	1.30	2,990
Gage........	6,100	1.30	7,930
Jefferson...	4,900	1.20	5,880
Johnson.....	4,600	1.70	7,820
Nemaha......	400	1.50	600
Nuckolls....	4,900	1.30	6,370
Otoe........	2,300	1.20	2,760
Pawnee......	9,100	1.30	11,830
Richardson..	1,200	1.70	2,040
Saline......	3,600	1.40	5,040
Thayer......	2,700	1.30	3,510
SOUTHEAST...	44,300	1.35	59,630
NEBRASKA....	1,750,000	1.00	1,750,000

1/ Revised..

NEBRASKA—WILD HAY, 1983[1]

COUNTY AND DISTRICT	Acres Harvested	Yield Harv. Acre	Production Tons
Banner........	2,400	1.00	2,400
Box Butte.....	11,600	1.20	13,920
Cheyenne......	1,800	1.10	1,980
Dawes.........	10,200	1.00	10,200
Deuel.........	700	1.30	910
Garden........	72,500	.90	65,250
Kimball.......	1,000	1.20	1,200
Morrill.......	59,600	.80	47,680
Scotts Bluff..	3,400	1.20	4,080
Sheridan......	103,400	1.00	103,400
Sioux.........	12,400	.90	11,600
NORTHWEST.....	279,000	.94	262,620
Arthur........	32,800	1.00	32,800
Blaine........	23,800	1.10	26,180
Boyd..........	13,800	1.10	15,180
Brown.........	60,300	1.00	60,300
Cherry........	345,000	1.10	379,500
Garfield......	45,800	.90	41,220
Grant.........	33,900	.90	30,510
Holt..........	216,600	1.10	238,260
Hooker........	10,500	1.00	10,500
Keya Paha.....	45,400	.90	40,860
Logan.........	22,500	1.20	27,000
Loup..........	24,100	.90	21,690
McPherson.....	38,000	.90	34,200
Rock..........	94,900	1.00	94,900
Thomas........	9,200	1.10	10,120
Wheeler.......	42,400	1.00	42,400
NORTH.........	1,059,000	1.04	1,105,620
Antelope......	12,100	1.40	16,940
Boone.........	15,000	1.30	19,500
Burt..........	200	1.70	340
Cedar.........	7,500	1.40	10,500
Cuming........	1,100	1.70	1,870
Dakota........	1,000	1.40	1,400
Dixon.........	2,000	1.40	2,800
Knox..........	31,900	1.10	35,090
Madison.......	4,700	1.80	8,460
Pierce........	8,700	1.70	14,790
Stanton.......	2,200	1.60	3,520
Thurston......	500	1.30	650
Wayne.........	900	1.50	1,350
NORTHEAST.....	87,800	1.33	117,210
Buffalo.......	8,300	1.50	12,450
Custer........	45,400	1.30	59,020
Dawson........	6,100	1.40	8,540
Greeley.......	10,200	1.20	12,240
Hall..........	4,600	1.40	6,440
Howard........	8,100	1.50	12,150
Sherman.......	7,800	1.40	10,920
Valley........	7,000	1.50	10,500
CENTRAL.......	97,500	1.36	132,260

COUNTY AND DISTRICT	Acres Harvested	Yield Harv. Acre	Production Tons
Butler......	2,700	2.00	5,400
Cass........	600	1.70	1,020
Colfax......	5,200	2.00	10,400
Dodge.......	1,000	2.10	2,100
Douglas.....	200	1.60	320
Hamilton....	3,500	1.50	5,250
Lancaster...	5,300	1.50	7,950
Merrick.....	6,900	1.70	11,730
Nance.......	3,900	1.60	6,240
Platte......	6,300	1.80	11,340
Polk........	2,400	1.70	4,080
Sarpy.......	600	1.50	900
Saunders....	4,800	1.60	7,680
Seward......	2,300	1.40	3,220
Washington..	400	1.60	640
York........	700	1.50	1,050
EAST........	46,800	1.69	79,320
Chase.......	3,600	1.30	4,680
Dundy.......	3,400	1.30	4,420
Frontier....	8,400	1.10	9,240
Hayes.......	1,300	1.30	1,690
Hitchcock...	800	1.40	1,120
Keith.......	12,500	1.30	16,250
Lincoln.....	73,200	1.20	87,840
Perkins.....	1,500	1.20	1,800
Red Willow..	1,200	1.30	1,560
SOUTHWEST...	105,900	1.21	128,600
Adams.......	1,400	1.50	2,100
Franklin....	6,000	1.20	7,200
Furnas......	1,000	1.20	1,200
Gosper......	2,600	1.30	3,380
Harlan......	2,100	1.20	2,520
Kearney.....	1,600	1.40	2,240
Phelps......	1,200	1.40	1,680
Webster.....	12,000	1.50	18,000
SOUTH.......	27,900	1.37	38,320
Clay........	1,200	1.60	1,920
Fillmore....	2,400	1.30	3,120
Gage........	7,200	1.30	9,360
Jefferson...	5,800	1.30	7,540
Johnson.....	2,900	1.50	4,350
Nemaha......	400	1.40	560
Nuckolls....	6,800	1.40	9,520
Otoe........	1,900	1.40	2,660
Pawnee......	9,100	1.20	10,920
Richardson..	800	1.30	1,040
Saline......	4,700	1.40	6,580
Thayer......	2,900	1.20	3,480
SOUTHEAST...	46,100	1.32	61,050
NEBRASKA....	1,750,000	1.10	1,925,000

1/ Preliminary.

NEBRASKA—OTHER TAME HAY, 1982[1]

COUNTY AND DISTRICT	Acres Harvested	Yield Harv. Acre	Production Tons
Banner.......	1,800	1.40	2,520
Box Butte....	3,000	1.30	3,900
Cheyenne.....	3,800	1.50	5,700
Dawes........	9,300	1.50	13,950
Deuel........	1,100	2.10	2,310
Garden.......	1,900	1.90	3,610
Kimball......	3,900	1.70	6,630
Morrill......	3,600	1.70	6,120
Scotts Bluff.	700	1.20	840
Sheridan.....	24,300	1.60	38,880
Sioux........	9,200	.90	8,280
NORTHWEST....	62,600	1.48	92,740
Arthur.......	5,000	1.40	7,000
Blaine.......	3,900	1.40	5,460
Boyd.........	5,900	1.50	8,850
Brown........	12,100	1.40	16,940
Cherry.......	32,900	1.40	46,060
Garfield.....	3,500	1.50	5,250
Grant........	900	1.50	1,350
Holt.........	21,200	1.10	23,320
Hooker.......	1,400	1.40	1,960
Keya Paha....	5,400	1.10	5,940
Logan........	2,100	1.20	2,520
Loup.........	2,000	1.80	3,600
McPherson....	4,500	1.30	5,850
Rock.........	7,300	1.50	10,950
Thomas.......	2,000	1.50	3,000
Wheeler......	6,100	1.10	6,710
NORTH........	116,200	1.33	154,760
Antelope.....	2,700	1.30	3,510
Boone........	1,600	1.40	2,240
Burt.........	800	1.60	1,280
Cedar........	3,600	1.70	6,120
Cuming.......	2,100	1.70	3,570
Dakota.......	900	1.70	1,530
Dixon........	1,500	1.60	2,400
Knox.........	7,700	1.50	11,550
Madison......	2,300	1.80	4,140
Pierce.......	3,200	1.80	5,760
Stanton......	1,700	1.80	3,060
Thurston.....	800	1.70	1,360
Wayne........	1,900	1.50	2,850
NORTHEAST....	30,800	1.60	49,370
Buffalo......	4,400	2.40	10,560
Custer.......	15,700	1.80	28,710
Dawson.......	1,900	2.10	3,990
Greeley......	2,100	1.30	2,730
Hall.........	1,200	1.80	2,160
Howard.......	2,400	1.30	3,120
Sherman......	4,300	1.60	6,880
Valley.......	4,300	1.70	7,310
CENTRAL......	36,300	1.80	65,460
Butler......	800	1.70	1,360
Cass........	1,600	2.00	3,200
Colfax......	1,200	1.40	1,680
Dodge.......	1,000	1.40	1,400
Douglas.....	1,400	1.40	1,960
Hamilton....	700	1.50	1,050
Lancaster...	5,100	1.50	7,650
Merrick.....	700	1.40	980
Nance.......	2,100	1.60	3,360
Platte......	1,600	1.60	2,560
Polk........	700	1.30	910
Sarpy.......	1,000	1.80	1,800
Saunders....	3,600	1.90	6,840
Seward......	2,000	1.70	3,400
Washington..	900	1.80	1,620
York........	1,300	1.80	2,340
EAST........	25,700	1.64	42,110
Chase.......	2,800	1.70	4,760
Dundy.......	3,300	1.80	5,940
Frontier....	4,100	2.60	10,660
Hayes.......	4,800	2.60	12,480
Hitchcock...	2,800	2.30	6,440
Keith.......	1,100	1.90	2,090
Lincoln.....	6,600	2.10	13,860
Perkins.....	1,800	1.70	3,060
Red Willow..	2,600	2.50	6,500
SOUTHWEST...	29,900	2.20	65,790
Adams.......	3,300	1.70	5,610
Franklin....	1,900	2.40	4,560
Furnas......	2,500	2.80	7,000
Gosper......	2,300	2.00	4,600
Harlan......	1,300	2.20	2,860
Kearney.....	500	1.90	950
Phelps......	900	2.30	2,070
Webster.....	4,400	2.00	8,800
SOUTH.......	17,100	2.13	36,450
Clay........	800	1.60	1,280
Fillmore....	1,000	1.50	1,500
Gage........	3,500	1.70	5,950
Jefferson...	2,600	1.40	3,640
Johnson.....	2,100	2.00	4,200
Nemaha......	2,200	1.60	3,520
Nuckolls....	2,700	2.20	5,940
Otoe........	3,600	1.80	6,480
Pawnee......	4,400	1.50	6,600
Richardson..	5,100	1.70	8,670
Saline......	2,100	1.40	2,940
Thayer......	1,300	2.00	2,600
SOUTHEAST...	31,400	1.70	53,320
NEBRASKA....	350,000	1.60	560,000

1/ Revised.

NEBRASKA—OTHER TAME HAY, 1983

COUNTY AND DISTRICT	Acres Harvested	Yield Harv. Acre	Production Tons
Banner.......	2,900	1.50	4,350
Box Butte....	5,600	2.00	11,200
Cheyenne.....	5,000	2.00	10,000
Dawes........	9,500	1.00	9,500
Deuel........	1,500	2.10	3,150
Garden.......	12,600	1.50	18,900
Kimball......	4,000	1.30	5,200
Morrill......	7,700	1.40	10,780
Scotts Bluff.	3,300	2.40	7,920
Sheridan.....	23,400	1.50	35,100
Sioux........	5,500	1.10	6,050
NORTHWEST....	81,000	1.51	122,150
Arthur.......	5,500	1.30	7,150
Blaine.......	3,000	1.50	4,500
Boyd.........	3,200	1.60	5,120
Brown........	7,700	1.40	10,780
Cherry.......	34,500	1.70	58,650
Garfield.....	1,800	1.40	2,520
Grant........	2,500	1.50	3,750
Holt.........	17,300	1.20	20,760
Hooker.......	1,000	1.30	1,300
Keya Paha....	5,600	1.50	8,400
Logan........	1,200	1.50	1,800
Loup.........	1,400	1.60	2,240
McPherson....	2,800	1.20	3,360
Rock.........	5,600	1.70	9,520
Thomas.......	1,200	1.30	1,560
Wheeler......	1,700	1.40	2,380
NORTH........	96,000	1.50	143,790
Antelope.....	1,400	1.50	2,100
Boone........	1,600	1.70	2,720
Burt.........	600	1.70	1,020
Cedar........	2,700	1.80	4,860
Cuming.......	1,600	2.00	3,200
Dakota.......	1,000	1.60	1,600
Dixon........	900	1.90	1,710
Knox.........	6,900	1.60	11,040
Madison......	1,300	1.90	2,470
Pierce.......	1,000	1.60	1,600
Stanton......	1,200	1.90	2,280
Thurston.....	600	1.90	1,140
Wayne........	1,200	1.70	2,040
NORTHEAST....	22,000	1.72	37,780
Buffalo......	2,900	1.60	4,640
Custer.......	12,600	2.20	27,720
Dawson.......	2,300	1.90	4,370
Greeley......	1,100	1.80	1,980
Hall.........	800	1.80	1,440
Howard.......	2,000	1.50	3,000
Sherman......	3,300	1.60	5,280
Valley.......	2,000	1.90	3,800
CENTRAL......	27,000	1.93	52,230
Butler......	2,000	2.10	4,200
Cass........	1,100	2.20	2,420
Colfax......	2,000	1.70	3,400
Dodge.......	1,000	1.60	1,600
Douglas.....	600	1.70	1,020
Hamilton....	700	2.00	1,400
Lancaster...	5,800	1.90	11,020
Merrick.....	700	1.70	1,190
Nance.......	900	2.10	1,890
Platte......	1,900	1.80	3,420
Polk........	700	2.00	1,400
Sarpy.......	600	2.10	1,260
Saunders....	3,300	2.20	7,260
Seward......	1,900	1.60	3,040
Washington..	2,000	1.60	3,200
York........	800	1.40	1,120
EAST........	26,000	1.88	48,840
Chase.......	1,300	2.00	2,600
Dundy.......	4,400	1.90	8,360
Frontier....	3,600	2.00	7,200
Hayes.......	3,600	1.90	6,840
Hitchcock...	4,200	2.20	9,240
Keith.......	2,000	1.80	3,600
Lincoln.....	12,700	1.90	24,130
Perkins.....	1,300	2.00	2,600
Red Willow..	2,900	2.20	6,380
SOUTHWEST...	36,000	1.97	70,950
Adams.......	3,600	1.80	6,480
Franklin....	2,000	1.80	3,600
Furnas......	3,500	1.90	6,650
Gosper......	2,000	2.30	4,600
Harlan......	1,800	1.80	3,240
Kearney.....	2,800	1.80	5,040
Phelps......	4,400	2.30	10,120
Webster.....	3,900	2.00	7,800
SOUTH.......	24,000	1.98	47,530
Clay........	3,200	1.90	6,080
Fillmore....	800	1.70	1,360
Gage........	5,600	1.80	10,080
Jefferson...	1,700	1.70	2,890
Johnson.....	4,000	1.80	7,200
Nemaha......	2,000	2.00	4,000
Nuckolls....	3,800	2.00	7,600
Otoe........	5,800	1.90	11,020
Pawnee......	2,800	1.70	4,760
Richardson..	4,000	2.10	8,400
Saline......	2,600	1.90	4,940
Thayer......	1,700	2.00	3,400
SOUTHEAST...	38,000	1.89	71,730
NEBRASKA....	350,000	1.70	595,000

1/ Preliminary.

NEBRASKA—ALL HAY, 1982[1]

COUNTY AND DISTRICT	Acres Harvested	Yield Harv. Acre	Production Tons	Value of Production		
				Per Ton	Per Acre	Total Value
Banner..........	13,000	2.98	38,700		$146.00	$ 1,896,300
Box Butte.......	30,000	1.81	54,200		88.70	2,655,800
Cheyenne........	14,000	2.69	37,610		131.80	1,842,890
Dawes...........	64,000	1.67	107,180		81.80	5,251,820
Deuel...........	4,000	2.88	11,520		141.10	564,480
Garden..........	84,000	1.24	103,800		60.80	5,086,200
Kimball.........	11,000	2.78	30,620		136.20	1,500,380
Morrill.........	81,000	1.40	113,120		68.60	5,542,880
Scotts Bluff....	29,000	3.22	93,360		157.80	4,574,640
Sheridan........	165,000	1.45	238,620		71.10	11,692,380
Sioux...........	48,000	1.41	67,760		69.10	3,320,240
NORTHWEST.......	543,000	1.65	896,490	$49.00	80.90	43,928,010
Arthur..........	48,000	1.20	57,420		51.80	2,480,620
Blaine..........	35,000	1.40	48,930		60.50	2,113,840
Boyd............	49,000	1.79	87,870		77.30	3,796,100
Brown...........	77,000	1.21	93,110		52.30	4,022,480
Cherry..........	449,000	1.19	532,560		51.40	23,007,300
Garfield........	65,000	1.11	72,140		48.00	3,116,550
Grant...........	43,000	1.33	57,140		57.50	2,468,520
Holt............	288,000	1.27	365,420		54.90	15,786,630
Hooker..........	13,000	1.56	20,280		67.40	876,120
Keya Paha.......	87,000	1.23	106,600		53.10	4,605,260
Logan...........	29,000	1.58	45,690		68.30	1,973,870
Loup............	31,000	1.57	48,730		67.80	2,105,200
McPherson.......	43,000	.99	42,360		42.80	1,830,010
Rock............	116,000	1.06	123,210		45.80	5,322,840
Thomas..........	17,000	1.36	23,160		58.80	1,000,540
Wheeler.........	58,000	1.35	78,580		58.30	3,394,760
NORTH...........	1,448,000	1.25	1,803,200	43.20	54.00	77,900,640
Antelope........	47,000	2.80	131,530		120.40	5,655,790
Boone...........	36,000	2.63	94,780		113.10	4,075,540
Burt............	14,000	4.00	56,020		172.00	2,408,860
Cedar...........	54,000	3.14	169,750		135.00	7,299,250
Cuming..........	44,000	3.71	163,440		159.50	7,027,920
Dakota..........	11,000	3.20	35,250		137.60	1,515,750
Dixon...........	21,000	2.88	60,530		123.80	2,602,790
Knox............	97,000	2.17	210,730		93.30	9,061,390
Madison.........	28,000	3.28	91,860		141.00	3,949,980
Pierce..........	35,000	2.90	101,440		124.70	4,361,920
Stanton.........	30,000	3.49	104,630		150.10	4,499,090
Thurston........	17,000	3.41	57,990		146.60	2,493,570
Wayne...........	33,000	3.24	106,930		139.30	4,597,990
NORTHEAST.......	467,000	2.97	1,384,880	43.00	127.70	59,549,840
Buffalo.........	57,000	2.98	170,120		134.10	7,655,400
Custer..........	120,000	2.32	278,600		104.40	12,537,000
Dawson..........	85,000	3.41	290,180		153.50	13,058,100
Greeley.........	32,000	2.40	76,860		108.00	3,458,700
Hall............	19,000	3.01	57,180		135.50	2,573,100
Howard..........	32,000	2.79	89,270		125.60	4,017,150
Sherman.........	39,000	2.50	97,660		112.50	4,394,700
Valley..........	39,000	2.64	102,870		118.80	4,629,150
CENTRAL.........	423,000	2.75	1,162,740	45.00	123.80	52,323,300

NEBRASKA—ALL HAY, 1982[1] (Cont.)

COUNTY AND DISTRICT	Acres Harvested	Yield Harv. Acre	Production Tons	Value of Production Per Ton	Per Acre	Total Value
Butler..........	17,000	3.44	58,440		$161.70	$ 2,746,680
Cass............	17,000	3.74	63,540		175.80	2,986,380
Colfax..........	25,000	3.45	86,370		162.20	4,059,390
Dodge...........	23,000	3.64	83,610		171.10	3,929,670
Douglas.........	9,000	3.49	31,370		164.00	1,474,390
Hamilton........	9,000	3.04	27,400		142.90	1,287,800
Lancaster.......	31,000	2.64	81,860		124.10	3,847,420
Merrick.........	21,000	3.04	63,740		142.90	2,995,780
Nance...........	18,000	3.10	55,720		145.70	2,618,840
Platte..........	27,000	3.34	90,210		157.00	4,239,870
Polk............	12,000	3.20	38,350		150.40	1,802,450
Sarpy...........	11,000	3.76	41,360		176.70	1,943,920
Saunders........	31,000	3.07	95,240		144.30	4,476,280
Seward..........	19,000	3.10	58,990		145.70	2,772,530
Washington......	25,000	3.89	97,220		182.80	4,569,340
York............	9,000	3.56	32,050		167.30	1,506,350
EAST............	304,000	3.31	1,005,470	$47.00	155.60	47,257,090
Chase...........	16,000	3.12	49,880		152.90	2,444,120
Dundy...........	20,000	3.40	68,080		166.60	3,335,920
Frontier........	19,000	2.43	46,140		119.10	2,260,860
Hayes...........	13,000	3.01	39,140		147.50	1,917,860
Hitchcock.......	10,000	3.74	37,400		183.30	1,832,600
Keith...........	29,000	2.03	58,990		99.50	2,890,510
Lincoln.........	141,000	2.05	289,010		100.50	14,161,490
Perkins.........	10,000	2.87	28,660		140.60	1,404,340
Red Willow......	14,000	3.57	50,020		174.90	2,450,980
SOUTHWEST.......	272,000	2.45	667,320	49.00	120.10	32,698,680
Adams...........	11,000	2.49	27,390		124.50	1,369,500
Franklin........	13,000	2.52	32,710		126.00	1,635,500
Furnas..........	18,000	3.78	68,120		189.00	3,406,000
Gosper..........	9,000	2.92	26,310		146.00	1,315,500
Harlan..........	12,000	2.67	32,050		133.50	1,602,500
Kearney.........	12,000	3.18	38,200		159.00	1,910,000
Phelps..........	15,000	3.66	54,870		183.00	2,743,500
Webster.........	24,000	2.20	52,810		110.00	2,640,500
SOUTH...........	114,000	2.92	332,460	50.00	146.00	16,623,000
Clay............	14,000	3.48	48,780		177.50	2,487,780
Fillmore........	11,000	2.98	32,760		152.00	1,670,760
Gage............	36,000	2.96	106,520		151.00	5,432,520
Jefferson.......	22,000	2.78	61,170		141.80	3,119,670
Johnson.........	19,000	3.03	57,610		154.50	2,938,110
Nemaha..........	12,000	3.25	38,990		165.80	1,988,490
Nuckolls........	17,000	2.77	47,030		141.30	2,398,530
Otoe............	22,000	2.99	65,810		152.50	3,356,310
Pawnee..........	25,000	2.21	55,230		112.70	2,816,730
Richardson......	17,000	3.03	51,530		154.50	2,628,030
Saline..........	19,000	2.83	53,700		144.30	2,738,700
Thayer..........	15,000	3.22	48,310		164.20	2,463,810
SOUTHEAST.......	229,000	2.91	667,440	51.00	148.40	34,039,440
NEBRASKA........	3,800,000	2.08	7,920,000	$46.00	$ 95.70	$364,320,000

1/ Revised.

NEBRASKA—ALL HAY, 1983[1]

COUNTY AND DISTRICT	Acres Harvested	Yield Harv. Acre	Production Tons
Banner.........	13,000	2.75	35,730
Box Butte......	28,000	2.22	62,080
Cheyenne.......	14,000	2.84	39,760
Dawes..........	73,000	1.87	136,330
Deuel..........	4,000	2.91	11,620
Garden.........	97,000	1.28	124,370
Kimball........	10,000	2.61	26,050
Morrill........	77,000	1.25	96,180
Scotts Bluff...	30,000	3.90	117,110
Sheridan.......	180,000	1.59	285,560
Sioux..........	42,000	1.67	70,330
NORTHWEST......	568,000	1.77	1,005,120
Arthur.........	46,000	1.42	65,400
Blaine.........	37,000	1.72	63,780
Boyd...........	45,000	1.97	88,780
Brown..........	85,000	1.47	124,630
Cherry.........	431,000	1.32	569,950
Garfield.......	59,000	1.28	75,480
Grant..........	41,000	1.22	50,060
Holt...........	288,000	1.39	400,970
Hooker.........	15,000	1.74	26,160
Keya Paha......	80,000	1.33	106,460
Logan..........	29,000	1.58	45,900
Loup...........	34,000	1.46	49,770
McPherson......	47,000	1.34	62,880
Rock...........	111,000	1.20	132,900
Thomas.........	15,000	2.04	30,580
Wheeler........	56,000	1.41	79,020
NORTH..........	1,419,000	1.39	1,972,720
Antelope.......	48,000	3.19	153,280
Boone..........	40,000	2.41	96,270
Burt...........	12,000	3.77	45,240
Cedar..........	53,000	3.20	169,840
Cuming.........	39,000	3.60	140,590
Dakota.........	13,000	3.45	44,890
Dixon..........	19,000	3.19	60,570
Knox...........	98,000	2.31	226,290
Madison........	25,000	3.23	80,690
Pierce.........	32,000	3.28	105,070
Stanton........	29,000	3.40	98,460
Thurston.......	16,000	3.66	58,510
Wayne..........	31,000	3.11	96,380
NORTHEAST......	455,000	3.02	1,376,080
Buffalo........	58,000	3.01	174,520
Custer.........	126,000	2.69	338,850
Dawson.........	78,000	3.76	293,270
Greeley........	35,000	2.58	90,450
Hall...........	16,000	3.10	49,590
Howard.........	29,000	2.52	73,000
Sherman........	37,000	2.38	88,080
Valley.........	41,000	2.92	119,700
CENTRAL........	420,000	2.92	1,227,460
Butler......	20,000	2.85	57,060
Cass........	15,000	3.69	55,340
Colfax......	28,000	3.21	89,760
Dodge.......	20,000	3.43	68,650
Douglas.....	7,000	3.62	25,320
Hamilton....	9,000	2.79	25,150
Lancaster...	29,000	2.61	75,720
Merrick.....	18,000	2.62	47,240
Nance.......	15,000	2.83	42,510
Platte......	27,000	3.10	83,660
Polk........	12,000	2.92	35,000
Sarpy.......	10,000	3.65	36,530
Saunders....	30,000	3.05	91,480
Seward......	17,000	2.64	44,820
Washington..	22,000	3.57	78,480
York........	9,000	3.13	28,180
EAST........	288,000	3.07	884,900
Chase.......	14,000	3.13	43,760
Dundy.......	20,000	3.24	64,840
Frontier....	18,000	2.22	40,020
Hayes.......	12,000	3.28	39,370
Hitchcock...	12,000	3.33	40,000
Keith.......	28,000	2.58	72,140
Lincoln.....	127,000	2.07	262,380
Perkins.....	11,000	2.95	32,470
Red Willow..	13,000	3.00	38,960
SOUTHWEST...	255,000	2.49	633,940
Adams.......	10,000	2.66	26,570
Franklin....	14,000	2.43	33,980
Furnas......	16,000	3.52	56,360
Gosper......	10,000	3.02	30,180
Harlan......	12,000	3.27	39,270
Kearney.....	14,000	2.86	40,100
Phelps......	15,000	3.24	48,540
Webster.....	26,000	2.26	58,810
SOUTH.......	117,000	2.85	333,810
Clay........	15,000	3.35	50,200
Fillmore....	10,000	2.68	26,760
Gage........	37,000	2.72	100,800
Jefferson...	21,000	2.80	58,780
Johnson.....	18,000	2.51	45,150
Nemaha......	11,000	2.79	30,680
Nuckolls....	19,000	2.57	48,900
Otoe........	23,000	2.68	61,560
Pawnee......	23,000	2.00	46,010
Richardson..	16,000	2.59	41,400
Saline......	20,000	2.77	55,380
Thayer......	15,000	3.22	48,350
SOUTHEAST...	228,000	2.69	613,970
NEBRASKA....	3,750,000	2.15	8,048,000

1/ Preliminary.

NEBRASKA—DRY EDIBLE BEANS, 1982[1]

COUNTY	Acres Planted	Acres Harvested	Yield Harv. Acre 2/	Production Clean Beans Cwt.	Value of Production	
					Per Acre	Total Value
Banner	3,600	3,500	1,520	53,200	$205.20	$ 718,200
Box Butte	47,400	43,000	1,490	642,300	206.10	8,863,740
Cheyenne	9,300	9,000	1,520	136,800	206.70	1,860,480
Dawes	500	500	1,440	7,200	187.20	93,600
Deuel	4,000	4,000	1,360	54,500	178.50	713,950
Garden	3,000	3,000	1,280	38,400	169.00	506,880
Kimball	7,600	7,500	1,340	100,400	179.40	1,345,360
Morrill	29,600	28,500	1,600	456,000	222.40	6,338,400
Scotts Bluff	55,900	54,000	1,790	967,100	248.00	13,394,510
Sheridan	9,300	6,500	1,420	92,400	191.90	1,247,400
Sioux	7,800	7,500	1,690	126,500	231.10	1,733,050
Brown	800	800	1,380	11,000	173.30	138,600
Custer	1,400	1,300	1,260	16,400	165.30	214,840
Chase	17,700	17,000	1,130	192,500	151.70	2,579,500
Dundy	1,700	1,300	1,150	14,900	146.70	190,720
Hayes	1,800	1,800	1,110	20,000	146.70	264,000
Hitchcock	1,000	900	1,230	11,100	203.50	183,150
Keith	10,200	10,000	1,070	107,100	140.30	1,403,010
Lincoln	1,300	1,300	1,670	21,700	200.30	260,400
Perkins	9,000	8,500	980	83,100	133.90	1,138,470
Red Willow	600	600	1,400	8,400	246.40	147,840
Other Counties 3/	1,500	1,500	1,270	19,000	153.30	229,900
NEBRASKA	225,000	212,000	1,500	3,180,000	$205.50	$43,566,000

1/ Revised. 2/ Pounds. 3/ "Other Counties" include Arthur, Keya Paha, Logan, Rock, Wheeler, Cedar, Dawson, Frontier Clay and Otoe to avoid disclosing individual operations.

NEBRASKA—DRY EDIBLE BEANS, 1983[1]

COUNTY	Acres Planted	Acres Harvested	Yield Harv. Acre 2/	Production Clean Beans Cwt.
Banner	3,000	2,900	1,730	50,200
Box Butte	32,000	31,000	1,560	482,800
Cheyenne	5,900	5,500	1,740	95,500
Deuel	2,000	2,000	1,150	230,000
Garden	2,300	2,200	1,350	29,800
Kimball	4,600	4,500	1,600	72,200
Morrill	19,000	18,500	1,760	325,600
Scotts Bluff	36,800	36,000	1,850	666,000
Sheridan	5,600	5,000	1,780	89,200
Sioux	4,100	4,000	2,000	79,800
Custer	900	900	1,510	13,600
Chase	6,900	6,800	1,630	111,000
Dundy	500	500	1,700	8,500
Hayes	500	500	1,640	8,200
Keith	5,100	5,000	1,290	64,700
Lincoln	500	500	1,300	6,500
Perkins	4,400	4,300	1,120	48,100
Other Counties 3/	900	900	1,480	13,300
NEBRASKA	135,000	131,000	1,670	2,188,000

1/ Preliminary. 2/ Pounds. 3/ "Other Counties" include Dawes, Dawson, Hitchcock, Red Willow, and Clay to avoid disclosing individual operations.

NEBRASKA—SUGAR BEETS, 1982

COUNTY	Acres Planted	Acres Harvested	Yield Harv. Acre	Production Tons	Value of Production	
					Per Acre	Total Value
Banner............	150	150	26.3	3,950	$917.90	$ 137,900
Box Butte.........	8,880	6,290	20.3	127,920	708.50	4,464,400
Cheyenne..........	220	220	21.2	4,670	739.90	163,000
Deuel.............	750	740	18.6	13,730	649.10	479,200
Morrill...........	6,270	5,690	22.9	130,130	799.20	4,541,500
Scotts Bluff......	22,710	20,690	20.5	424,890	715.50	14,828,700
Sioux.............	3,070	1,710	20.3	34,680	708.50	1,210,300
Chase.............	5,760	5,750	17.6	101,020	614.20	3,525,600
Keith.............	2,610	2,590	20.3	52,520	708.50	1,832,900
Perkins...........	1,580	1,570	20.7	32,490	722.40	1,133,900
NEBRASKA..........	52,000	45,400	20.4	926,000	$712.00	$32,317,400

NEBRASKA—SUGAR BEETS, 1983[1]

COUNTY	Acres Planted	Acres Harvested	Yield Harv. Acre	Production Tons
Banner..................	630	630	16.4	10,309
Box Butte..............	14,560	13,670	17.0	232,781
Cheyenne...............	320	290	16.1	4,675
Deuel..................	1,020	1,020	17.2	17,577
Morrill................	10,420	9,650	18.5	178,837
Scotts Bluff...........	27,730	27,040	20.9	564,153
Sioux..................	2,850	2,840	20.8	58,943
Chase..................	3,410	3,410	16.5	56,245
Keith..................	4,140	4,140	17.2	71,325
Perkins................	2,720	2,610	14.6	38,155
NEBRASKA...............	67,800	65,300	18.9	1,233,000

1/ Preliminary.

NEBRASKA—WHEAT VARIETIES ESTIMATED PERCENTAGE AND ACREAGE PLANTED TO EACH VARIETY, 1981-1984[1]

Variety	1981		1982 2/		1983 2/		1984 2/	
	Per-cent	1,000 acres	Per-cent	1,000 acres	Per-cent	1,000 acres	Per-cent	1,000 acres
Centurk & Centurk 78......	42.2	1,287	42.8	1,327	40.0	1,140	28.1	928
Brule....................	---	---	4/	5/	2.6	74	20.1	663
Wings....................	2.3	70	4.7	146	6.6	188	8.4	277
Scout & Scout 66..........	19.1	582	13.4	415	9.7	276	6.4	211
Vona.....................	1.0	31	3.5	109	4.3	123	5.2	172
Buckskin.................	7.0	213	5.6	174	5.3	151	4.4	145
Rocky....................	1.7	52	5.0	155	6.4	182	4.4	145
Hawk.....................	---	---	---	---	.7	1	3.5	116
Bennett..................	4.2	128	5.8	180	4.7	134	3.1	102
Newton...................	1.2	36	---	---	2.2	63	2.5	83
Gage.....................	4.5	138	3.2	99	3.4	97	2.1	69
Archer...................	---	---	---	---	.7	1	1.4	46
Lindon...................	1.8	55	1.4	43	1.6	46	1.3	43
TAM 105..................	---	---	.1	3	1.2	34	1.1	36
Sage.....................	2.1	64	2.5	78	1.9	54	1.0	33
Other Public Varieties 3/...........	11.5	351	10.8	334	8.6	245	3.9	129
Other Private Varieties..............	1.4	43	1.2	37	.1	41	3.1	102
TOTAL....................	100.0	3,050	100.0	3,100	100.0	2,850	100.0	3,330

1/ Summary of 1,140 producer reports of wheat varieties planted for 1984. Percentages weighted by acres of wheat planted by Crop Reporting Districts.
2/ Included in "Other Private Varieties."
3/ Other public varieties planted for 1984 include Agate, Baca, Cheyenne, HiPlains, Homestead, Lancer, Lancota, Larned, Omaha, Ottawa, Scoutland, Trapper, Warrior and Wichita.
4/ Less than .1 percent.
5/ Less than 30 acres.

NEBRASKA—SOYBEAN VARIETIES PERCENTAGE OF TOTAL AND INDICATED ACREAGE PLANTED TO EACH VARIETY, 1980-1983[1]

Variety	1980		1981 2/		1982 2/		1983 2/	
	Per-cent	1,000 acres	Per-cent	1,000 acres	Per-cent	1,000 acres	Per-cent	1,000 acres
A3127....................	4/	4/	2.5	54	14.6	339	23.0	483
Williams (Including 79 & 82...............	22.9	419	19.4	417	12.4	288	11.3	237
Pella....................	---	---	.9	19	6.2	144	6.5	136
Amsoy & Amsoy 71.........	14.5	265	14.8	318	8.5	197	5.0	105
Woodworth................	8.8	161	7.7	166	5.6	130	3.0	63
Century..................	---	---	.6	13	2.1	49	2.8	59
S1492....................	---	---	---	---	1.1	25	1.7	36
Beeson & Beeson 80.......	5.0	92	3.5	75	2.2	51	1.6	34
Other Public Varieties 3/...........	23.2	424	19.3	415	14.4	334	8.3	174
Other Private Varieties..............	25.6	469	31.3	673	32.9	763	36.8	773
TOTAL....................	100.0	1,830	100.0	2,150	100.0	2,320	100.0	2,100

1/ Summary of 1,038 reports of soybean varieties planted in 1983.
2/ Percentages weighted by acres of soybeans planted by Crop Reporting Districts. Percentages published in prior years were not weighted.
3/ Other varieties planted in 1983 include Bonus, Calland, Corsoy & Corsoy 79, Cumberland, Cutler and Cutler 71, Ford, Harcor, Hawkeye, Hobbit, Mead, Nebsoy, Oakland, Platte, Wayne, Wells, and Will.
4/ Included in "Other Private Varieties" total.

NEBRASKA—IRRIGATION STATISTICS, 1979-1983

COUNTY AND DISTRICT	Wells Registered to Jan. 1, 1984 1/	Total Acres Irrigated 2/				
		1979	1980	1981	1982 4/	1983 5/
Banner.........	236	21,000	22,000	24,000	24,000	28,000
Box Butte......	886	89,000	96,000	108,000	123,000	127,000
Cheyenne.......	475	39,000 3/	40,000 3/	41,000 3/	42,000 3/	47,000 3/
Dawes..........	102	17,000 3/	20,000 3/	20,000 3/	20,000 3/	24,000 3/
Deuel..........	277	28,000 3/	28,000 3/	28,000 3/	28,000 3/	28,000 3/
Garden.........	294	36,000 3/	36,000 3/	37,000 3/	40,000 3/	42,000 3/
Kimball........	282	29,000 3/	29,000 3/	30,000 3/	30,000 3/	30,000 3/
Morrill........	601	117,000 3/	117,000 3/	119,000 3/	119,000 3/	120,000 3/
Scotts Bluff...	445	205,000 3/	205,000 3/	206,000 3/	206,000 3/	206,000 3/
Sheridan.......	515	55,000 3/	55,000 3/	59,000 3/	64,000 3/	66,000 3/
Sioux..........	206	47,000 3/	47,000 3/	47,000 3/	47,000 3/	47,000 3/
NORTHWEST......	4,319	683,000	695,000	719,000	743,000	765,000
Arthur.........	82	7,500	10,000	12,000	12,000	12,000
Blaine.........	104	14,000	14,000	14,000	18,000	19,000
Boyd...........	37	9,500	10,000	10,000	10,000	10,000
Brown..........	439	71,000	71,000	73,000	73,000	73,000
Cherry.........	378	45,000	45,000	46,000	46,000	47,000
Garfield.......	192	20,000	22,000	23,000	31,000	33,000
Grant..........	23	2,500	2,500	3,000	3,000	3,000
Holt...........	2,193	231,000	235,000	248,000	249,000	254,000
Hooker.........	26	4,000	4,000	4,000	4,000	4,000
Keya Paha......	155	18,000	18,000	18,000	18,000	18,000
Logan..........	154	14,000	17,000	19,000	19,000	19,000
Loup...........	109	15,000	15,000	15,000	15,000	16,000
McPherson......	95	9,000	9,000	9,000	9,000	9,000
Rock...........	602	57,000	58,000	62,000	62,000	62,000
Thomas.........	35	4,000	4,000	4,500	4,500	4,500
Wheeler........	481	32,000	44,000	52,000	54,000	55,000
NORTH..........	5,105	553,500	578,500	612,500	627,500	638,500
Antelope.......	1,360	169,000	169,000	181,000	182,000	185,000
Boone..........	1,100	101,000	101,000	121,000	123,000	126,000
Burt...........	396	43,000	49,000	50,000	50,000	50,000
Cedar..........	464	49,000	50,000	57,000	58,000	58,000
Cuming.........	299	32,000	32,000	34,000	34,000	34,000
Dakota.........	91	11,000	11,000	11,000	11,000	11,000
Dixon..........	112	18,000	19,000	20,000	20,000	20,000
Knox...........	311	41,000	41,000	48,000	48,000	48,000
Madison........	628	66,000	73,000	77,000	78,000	78,000
Pierce.........	769	87,000	92,000	96,000	98,000	102,000
Stanton........	261	24,000	28,000	29,000	29,000	29,000
Thurston.......	69	7,500	10,000	10,000	10,000	10,000
Wayne..........	159	15,000	15,000	19,000	19,000	19,000
NORTHEAST......	6,019	663,500	690,000	753,000	760,000	770,000
Buffalo........	3,065	236,000	240,000	244,000	245,000	247,000
Custer.........	1,612	175,000	178,000	192,000	196,000	199,000
Dawson.........	3,110	281,000 3/	282,000 3/	287,000 3/	287,000 3/	288,000 3/
Greeley........	590	62,000	65,000	78,000	78,000	78,000
Hall...........	3,342	207,000	207,000	211,000	215,000	219,000
Howard.........	787	101,000	108,000	112,000	113,000	114,000
Sherman........	496	57,000	60,000	70,000	70,000	71,000
Valley.........	489	71,000	76,000	77,000	77,000	77,000
CENTRAL........	13,491	1,190,000	1,216,000	1,271,000	1,281,000	1,293,000

NEBRASKA—IRRIGATION STATISTICS, 1979-1983 (Cont.)

COUNTY AND DISTRICT	Wells Registered to Jan. 1, 1984 1/	Total Acres Irrigated 2/				
		1979	1980	1981	1982 4/	1983 5/
Butler.........	999	94,000	110,000	114,000	114,000	116,000
Cass...........	33	7,000	7,000	7,000	7,000	7,000
Colfax.........	739	56,000	64,000	73,000	73,000	73,000
Dodge..........	1,138	90,000	99,000	101,000	101,000	101,000
Douglas........	219	14,000	14,000	14,000	15,000	16,000
Hamilton.......	2,699	240,000	245,000	251,000	254,000	256,000
Lancaster......	256	20,000	20,000	20,000	20,000	20,000
Merrick........	3,775	179,000	183,000	189,000	192,000	193,000
Nance..........	658	52,000	56,000	58,000	58,000	59,000
Platte.........	1,371	135,000	135,000	141,000	142,000	144,000
Polk...........	1,523	130,000	133,000	135,000	136,000	136,000
Sarpy..........	91	9,000	9,000	9,000	9,000	9,000
Saunders.......	622	65,000	66,000	69,000	69,000	69,000
Seward.........	1,097	97,000	103,000	107,000	107,000	108,000
Washington.....	90	17,000	20,000	22,000	22,000	22,000
York...........	2,583	202,000	214,000	222,000	226,000	229,000
EAST...........	17,893	1,407,000	1,478,000	1,532,000	1,545,000	1,558,000
Chase..........	1,319	162,000	163,000	165,000	169,000	172,000
Dundy..........	913	98,000	98,000	102,000	102,000	107,000
Frontier.......	638	74,000	74,000	75,000	75,000	75,000
Hayes..........	329	41,000	41,000	42,000	42,000	43,000
Hitchcock......	459	64,000	64,000	64,000	64,000	64,000
Keith..........	861	99,000	99,000	102,000	102,000	102,000
Lincoln........	1,661	175,000 3/	179,000 3/	190,000 3/	194,000 3/	200,000 3/
Perkins........	839	105,000	115,000	121,000	124,000	127,000
Red Willow.....	722	83,000	83,000	83,000	83,000	83,000
SOUTHWEST......	7,741	901,000	916,000	944,000	955,000	973,000
Adams..........	1,772	154,000	165,000	170,000	175,000	177,000
Franklin.......	817	71,000	74,000	77,000	82,000	83,000
Furnas.........	604	52,000	54,000	55,000	55,000	55,000
Gosper.........	574	67,000 3/	70,000 3/	71,000 3/	71,000 3/	71,000 3/
Harlan.........	806	69,000	73,000	75,000	75,000	75,000
Kearney........	1,620	176,000 3/	180,000 3/	186,000 3/	187,000 3/	189,000 3/
Phelps.........	1,679	209,000 3/	215,000 3/	220,000 3/	225,000 3/	228,000 3/
Webster........	440	40,000	42,000	44,000	44,000	44,000
SOUTH..........	8,312	838,000	873,000	898,000	914,000	922,000
Clay...........	1,909	180,000	180,000	182,000	184,000	185,000
Fillmore.......	1,697	166,000	175,000	180,000	180,000	180,000
Gage...........	469	53,000	61,000	61,000	61,000	61,000
Jefferson......	509	54,000	61,000	63,000	63,000	64,000
Johnson........	117	10,000	10,000	10,000	10,000	10,000
Nemaha.........	35	5,000	7,000	7,000	7,000	7,000
Nuckolls.......	531	53,000	57,000	58,000	59,000	60,000
Otoe...........	30	11,000	11,000	11,000	11,000	11,000
Pawnee.........	2	4,500	5,000	5,000	5,000	5,000
Richardson.....	17	3,500	3,500	3,500	3,500	3,500
Saline.........	902	74,000	76,000	79,000	79,000	81,000
Thayer.........	1,135	100,000	107,000	111,000	112,000	113,000
SOUTHEAST......	7,353	714,000	753,500	770,500	774,500	780,500
NEBRASKA.......	70,233	6,950,000	7,200,000	7,500,000	7,600,000	7,700,000

1/ Preliminary data from Natural Resources Commission. 2/ Represents total acres that have wells or ditch water available and could be irrigated if conditions warrant. 3/ Some duplication of acreage where wells are used to supplement canal water. 4/ Revised. 5/ Preliminary.

NEBRASKA—RYE, 1982[1]

District	Acres Planted	Acres Harvested	Yield Harv. Acre	Production Bushels	Value of Production Per Bu.	Value of Production Per Acre	Value of Production Total Value
Northwest.......	4,400	1,100	21.0	23,100	$2.20	$46.20	$ 50,820
North...........	23,300	9,500	28.0	266,000	2.20	61.60	585,250
Northeast.......	42,900	31,600	27.2	859,500	2.20	59.80	1,891,040
Central.........	6,300	2,400	28.0	67,200	2.20	61.60	147,850
East............	2,200	900	24.0	21,600	2.20	52.80	47,520
Southwest.......	4,900	1,300	21.0	27,300	2.20	46.20	60,060
South...........	400	100	21.0	2,100	2.20	46.20	4,620
Southeast.......	600	100	22.0	2,200	2.20	48.40	4,840
NEBRASKA......	85,000	47,000	27.0	1,269,000	$2.20	$59.40	$2,792,000

1/ Revised.

NEBRASKA—RYE, 1983[1]

DISTRICT	Acres Planted	Acres Harvested	Yield Harv. Acre	Production Bushels
Northwest................	5,800	2,300	29.0	66,700
North....................	30,200	12,900	22.0	283,800
Northeast................	49,600	33,500	22.9	766,800
Central..................	8,200	2,600	23.0	59,800
East.....................	3,300	800	28.0	22,400
Southwest................	7,000	2,400	23.0	55,200
South....................	400	200	20.0	4,000
Southeast................	500	300	21.0	6,300
NEBRASKA.................	105,000	55,000	23.0	1,265,000

1/ Preliminary. County estimates discontinued in 1981.

NEBRASKA—CORN: ACRES HARVESTED FOR GRAIN, 1983

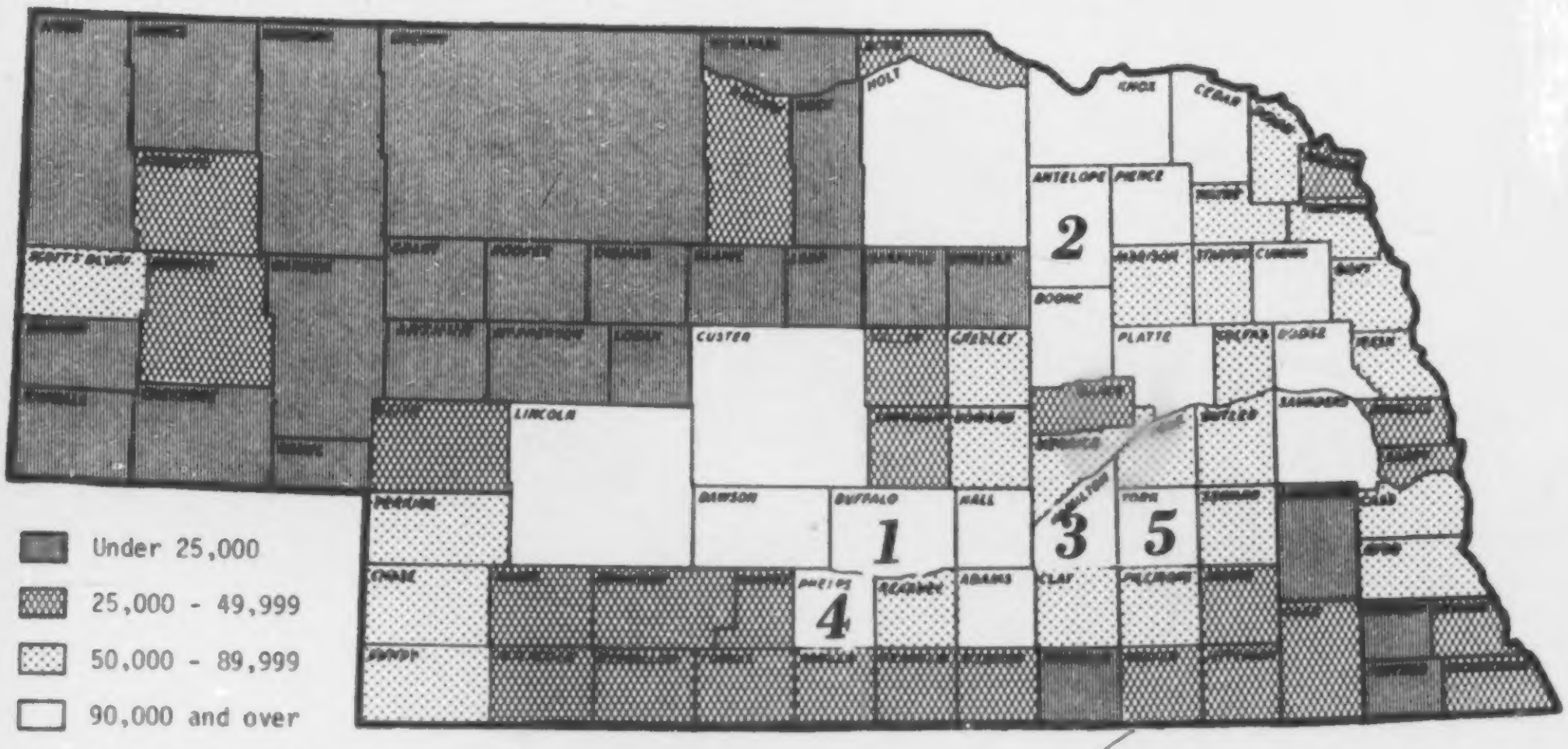

Numbers indicate five leading counties.

BEST AVAILABLE COPY

NEBRASKA—WHEAT: ACRES HARVESTED FOR GRAIN, 1983

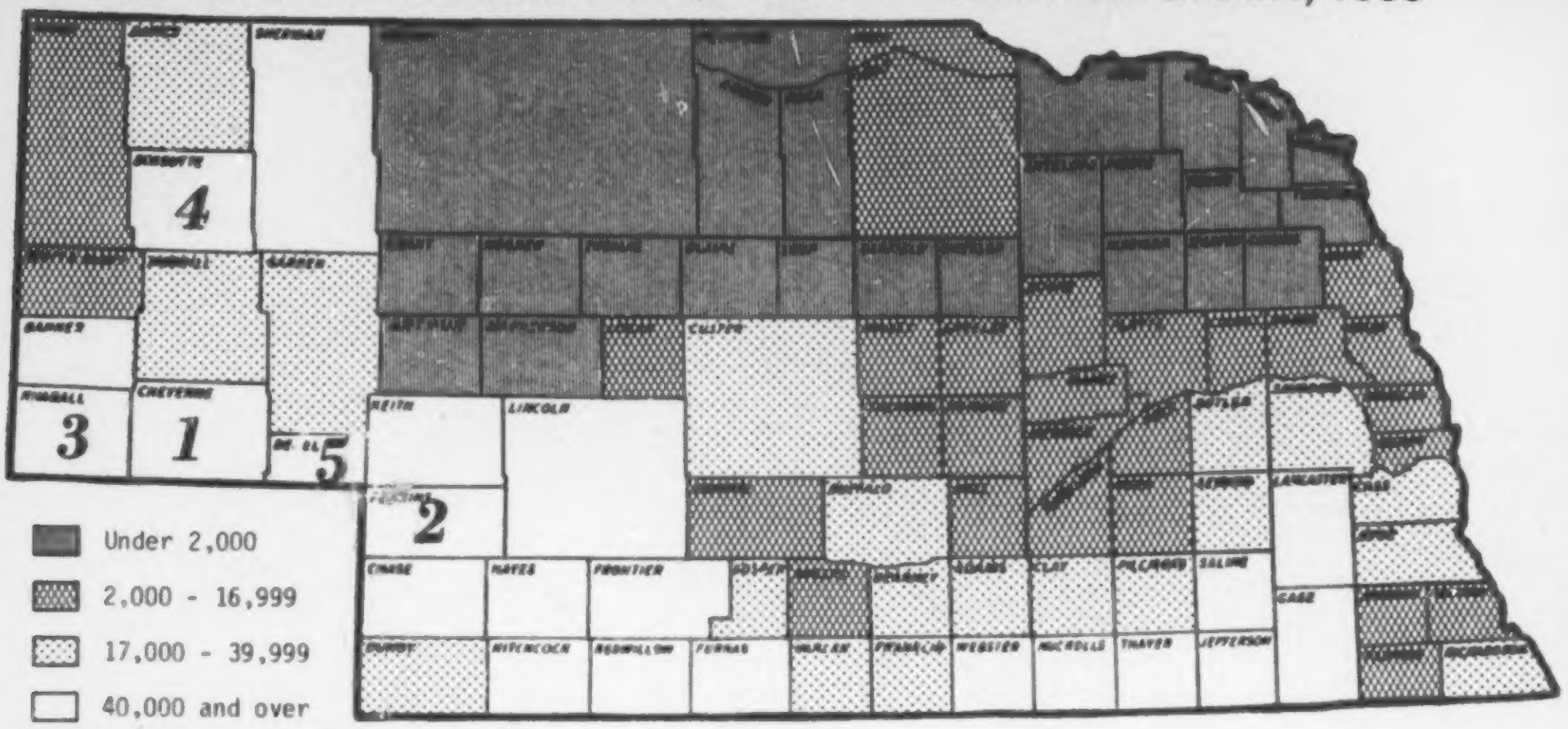

Numbers indicate five leading counties.

NEBRASKA—SORGHUM: ACRES HARVESTED FOR GRAIN, 1983

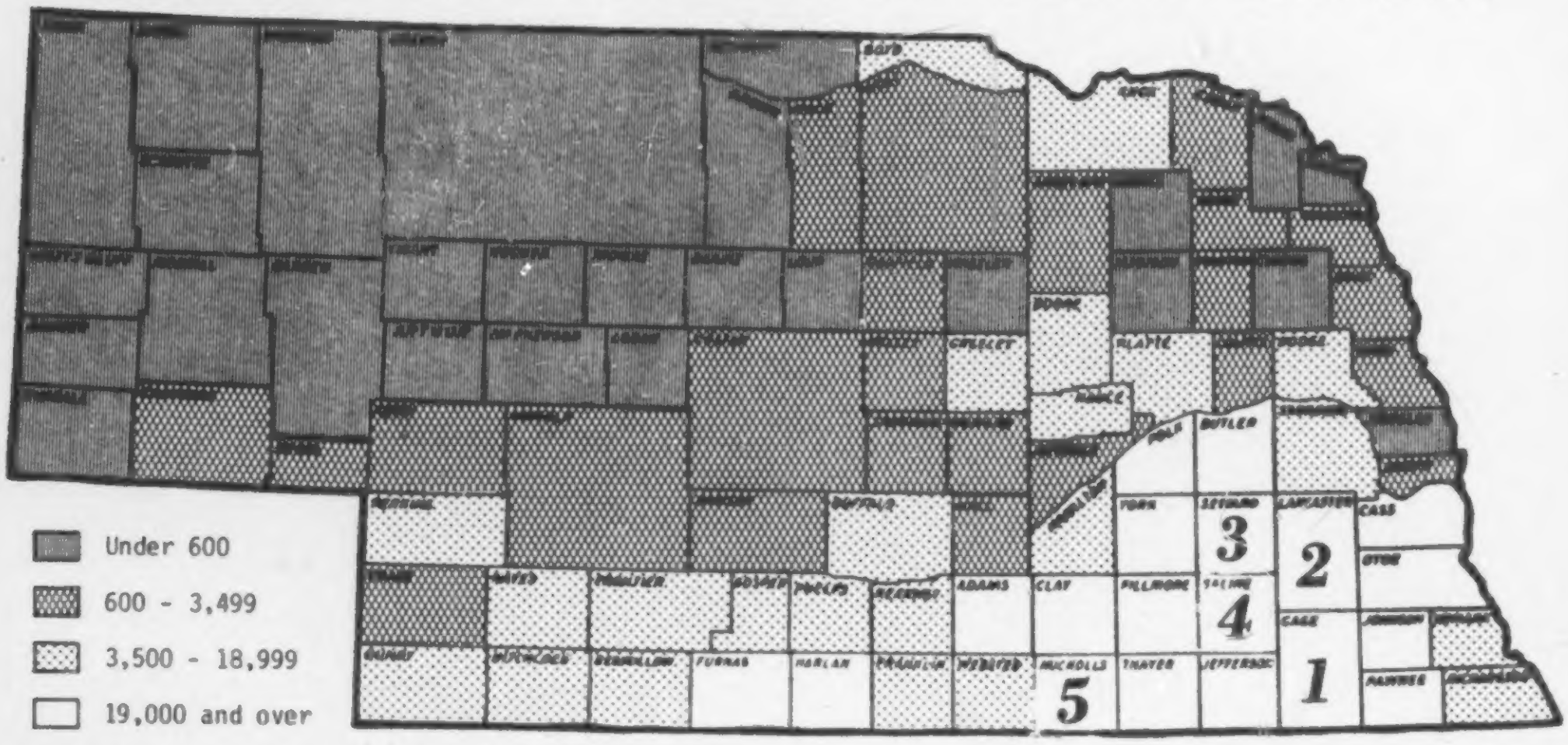

Numbers indicate five leading counties.

NEBRASKA—SOYBEANS: ACRES HARVESTED FOR BEANS, 1983

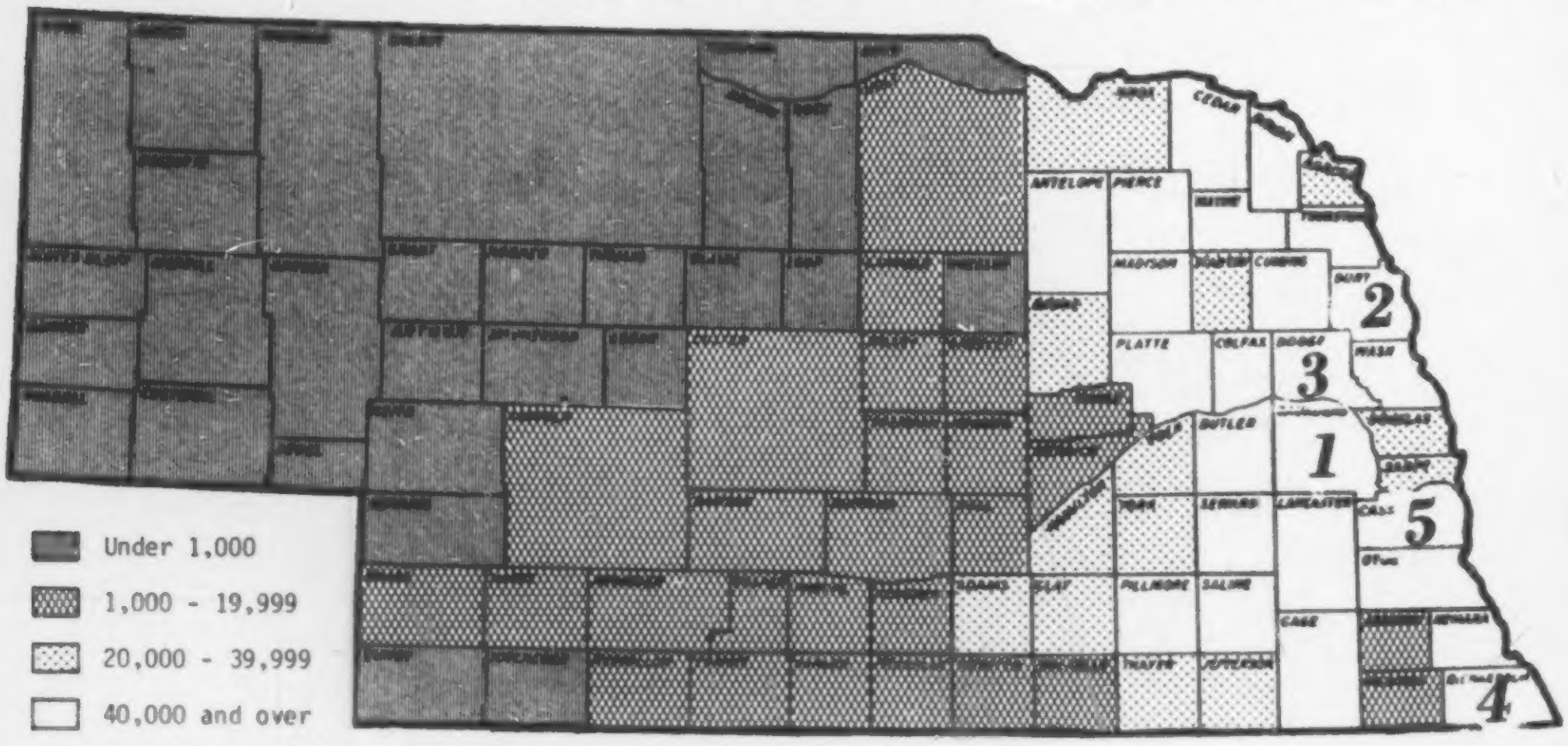

Numbers indicate five leading counties.

BEST AVAILABLE COPY

NEBRASKA—MILLET CROP, 1982-1983

Crop Reporting Districts	Planted all Purposes	Harvested for Grain	Yield Harv. Acre	Production	Price per Cwt.	Value of Production
	Acres		Pounds	Thous. pounds		Dollars
1982						
Northwest..........	---	36,000	1,750	63,000	1/	2,835,000
Other Districts....	---	4,000	1,250	5,000	1/	225,000
NEBRASKA.........	46,000	40,000	1,700	68,000	4.50	3,060,000
1983						
NEBRASKA.........	48,000	43,000	1,500	64,500	4.75	3,063,750

1/ Value of production figured at State average price.

NEBRASKA—MILLET VARIETIES PLANTED, 1982-1983

Variety	1982		1983	
	Percent of Total Acreage Planted	Acres Planted	Percent of Total Acreage Planted	Acres Planted
	Percent	Acres	Percent	Acres
Dawn................	10.4	4,780	21.7	10,420
Minco...............	14.7	6,760	21.4	10,270
Panhandle...........	18.5	8,510	15.2	7,300
Abarr...............	19.9	9,160	12.9	6,190
Cope................	11.9	5,470	12.7	6,100
White Proso.........	17.2	7,910	9.1	4,370
Red Siberian........	1/	1/	2.8	1,340
White Wonder........	5.1	2,350	2.0	960
Golden..............	1.8	830	1.4	670
German..............	1/	1/	1/	1/
Other...............	.5	230	.8	380
TOTAL............	100.0	46,000	100.0	48,000

1/ Less than 1.0 percent, included in "Other" varieties.

NEBRASKA—ALFALFA MEAL PRODUCTION

YEAR 1/	Suncured	Dehydrated	Total
	Tons		
1975-76.............	47,800	616,600	664,400
1976-77.............	51,100	604,000	655,100
1977-78.............	61,400	673,000	734,400
1978-79.............	56,200	594,100	650,300
1979-80.............	64,400	590,800	655,200
1980-81.............	51,900	587,400	639,300
1981-82.............	36,000	526,400	562,400
1982-83.............	72,600	451,500	524,100
1983-84 2/..........	---	---	486,500

1/ May-April. 2/ Suncured and dehyrated not published separately.

NEBRASKA & UNITED STATES—DRY BEAN PRODUCTION BY COMMERCIAL CLASSES, 1978-1983

YEAR	NEBRASKA			UNITED STATES		
	Great Northern	Pinto	Other 1/	Great Northern	Pinto	Other
	Thousand cwt.					
1978......	1,280	652	15	1,863	5,638	11,434
1979......	1,456	704	--	1,998	6,051	12,427
1980......	1,700	1,020	10	2,112	10,008	14,275
1981......	2,211	1,782	32	2,686	14,029	15,468
1982......	2,332	666	182	2,736	6,980	15,333
1983......	1,720	433	35	1,940	4,106	9,208

1/ Pink class during 1978; Red Kidney class beginning in 1980.

Livestock

Photo Courtesy of the NEBRASKA FARMER.

LIVESTOCK REVIEW

by Dennis Johnson

CATTLE

Nebraska farmers and ranchers had 6.9 million cattle and calves on hand January 1, 1984. This was a 4% decrease from the previous year and was the second consecutive year of decreasing numbers. Cattle on feed for the slaughter market on January 1, 1984, numbered 1.76 million head, down 6% from the record high a year earlier. The number of beef cows that have calved were estimated at 2.05 million head, 1% above a year ago. Beef cow replacement heifers on hand January 1, 1984, totaled 297,000, up 2% from a year earlier. Calves born on Nebraska farms and ranches during 1983 totaled 1.95 million head, up 1% from 1982.

Dairymen had 121,000 milk cows on hand at the start of 1984, unchanged from January 1, 1983. Milk production during 1983, at 1.42 billion pounds was 6% higher than the previous year's output. Average yearly milk production per cow reached a record high 11,598 pounds and was the seventh consecutive year production surpassed 10,000 pounds per cow.

Although the all cattle numbers decreased 4%, the total value of the inventory, at 2.8 billion dollars on January 1, 1984, increased 1% from the previous year. Average value per head increased from $380 last year to $400 this year.

HOGS AND PIGS

Hog and pig inventory in Nebraska on December 1, 1983, numbered 3.9 million head, up 8% from the previous year. Total pig crop for 1983 was up 9% with 6.14 million pigs saved from 810,000 sows and gilts for an average of 7.57 pigs per litter. December-May crop of 3.12 million pigs was saved from 410,000 sows. The June-November period showed 3.02 million pigs saved from 400,000 sows.

Total value of the December 1, 1983 inventory, at 249.6 million dollars, declined 26% from a year earlier. The increase in inventory was more than offset by a sharp drop in value per head. Average value per head fell from $94.00 in 1982 to $64.00 in 1983.

SHEEP AND LAMBS

Sheep producers had an inventory of 195,000 sheep and lambs on hand January 1, 1984, 5% below a year earlier. Inventory consisted of 115,000 stock sheep and 80,000 sheep and lambs on feed, down 4% and 6%, respectively. The 1983 lamb crop, which consists of lambs born from October 1, 1982 through September 30, 1983, was 115,000, down 8% from the 1982 crop. Wool production during 1983 totaled 1.45 million pounds, 11% less than a year earlier. Total value of wool produced in Nebraska during 1983 fell to 639,000 dollars, 19% below 1982. The average price per pound of wool declined from 48 cents during 1982 to 44 cents in 1983.

The sheep and lamb average inventory value per head of $50.00 was down $3.00 from last year. Total inventory value of 9.8 million dollars on January 1, 1984, was 10% below a year earlier.

POULTRY

Chickens in commercial and farm flocks as of December 1, 1983, numbered 3.85 million, down 5% from the previous year. An average of 3.4 million layers during the year produced 792 million eggs for the year ended December 1, 1983, compared to 809 million for the previous year.

Total value of the chicken inventory at 7.3 million dollars decreased 12% from last year. Average value per bird dropped 15 cents from a year ago to $1.90.

Turkeys raised in Nebraska during 1983 totaled 814,000, up 14% from 1982.

RANK OF FIVE LEADING COUNTIES IN NUMBER OF ALL CATTLE AND MILK COWS, JANUARY 1, 1984; AND ALL HOGS, DECEMBER 1, 1983

RANK	ALL CATTLE		MILK COWS		ALL HOGS	
	COUNTY	NUMBER	COUNTY	NUMBER	COUNTY	NUMBER
1	Cherry	405,000	Cedar	7,700	Cuming	225,000
2	Dawson	240,000	Gage	6,400	Clay	161,000
3	Custer	230,000	Holt	6,000	Knox	155,000
4	Holt	230,000	Knox	5,200	Cedar	140,000
5	Cuming	210,000	Antelope	4,200	Platte	125,000

NEBRASKA—LIVESTOCK AND POULTRY

Species and Class December 1	Inventory			Value per Head			Total Value		
	1981	1982	1983 1/	1981	1982	1983 1/	1981	1982	1983 1/
	Thousand head			Dollars			Thousand dollars		
All Hogs and Pigs	4,100	3,600	3,900	74.50	94.00	64.00	305,450	338,400	249,600
All Chickens	4,150	4,050	3,850	1.95	2.05	1.90	8,093	8,303	7,315
Hens and Pullets Laying Age	3,500	3,440	3,370	---	---	---	---	---	---
Pullets 3 mo. and over not of laying age	380	360	270	---	---	---	---	---	---
Pullets under 3 months old	250	230	190	---	---	---	---	---	---
Other chickens	20	20	20	---	---	---	---	---	---
January 1	1982	1983	1984 1/	1982	1983	1984 1/	1982	1983	1984 1/
All Cattle and Calves	7,250	7,200	6,900	405.00	380.00	400.00	2,936,250	2,736,000	2,760,000
All Cows & Heifers that have calved	2,270	2,150	2,175	---	---	---	---	---	---
Beef Cows	2,148	2,029	2,054	---	---	---	---	---	---
Milk Cows	122	121	121	---	---	---	---	---	---
Heifers--500 pounds & over	1,504	1,558	1,442	---	---	---	---	---	---
Beef Cow Replacements	327	290	297	---	---	---	---	---	---
Milk Cow Replacements	43	38	41	---	---	---	---	---	---
Other	1,134	1,230	1,104	---	---	---	---	---	---
Steers--500 pounds & over	1,700	1,767	1,630	---	---	---	---	---	---
Bulls--500 pounds & over	114	108	110	---	---	---	---	---	---
Steers, Heifers & Bulls under 500 lbs.	1,662	1,617	1,543	---	---	---	---	---	---
All Sheep and Lambs	225	205	195	54.50	53.00	50.00	12,263	10,865	9,750
On Feed	85	85	80	---	---	---	---	---	---
Stock Sheep	140	120	115	---	---	---	---	---	---
Ewes 1 year	105	95	93	---	---	---	---	---	---
Rams & Wethers 1 year	4	5	4	---	---	---	---	---	---
Ewe Lambs	24	16	15	---	---	---	---	---	---
Wether and Ram Lambs	7	4	3	---	---	---	---	---	---

1/ Preliminary.

UNITED STATES—LIVESTOCK AND POULTRY

Species and Class December 1	Inventory			Value per Head			Total Value		
	1981	1982	1983 1/	1981	1982	1983 1/	1981	1982	1983 1/
	Thousand head			Dollars			Thousand dollars		
All Hogs and Pigs.............	58,688	53,935	55,819	70.10	90.00	58.90	4,113,725	4,852,905	3,288,826
All Chickens..................	384,838	378,609	364,584	1.89	1.85	1.96	727,188	701,474	716,192
Hens and Pullets Laying Age..	293,454	288,968	278,223	---	---	---	---	---	---
Pullets 3 Mo. & Over Not of Laying Age................	42,330	40,485	37,746	---	---	---	---	---	---
Pullets Under 3 Months Old...	42,228	42,599	42,330	---	---	---	---	---	---
Other Chickens..............	6,826	6,577	6,285	---	---	---	---	---	---
Turkey Breeder Hens...........	3,514	3,429	3,155	15.35	14.60	17.59	53,962	50,053	55,500
January 1	**1982**	**1983**	**1984 1/**	**1982**	**1983**	**1984 1/**	**1982**	**1983**	**1984 1/**
All Cattle and Calves..........	115,604	115,199	114,040	415.00	406.00	396.00	47,966,517	46,769,240	45,119,309
All Cows & Heifers That Have Calved.............	50,331	49,154	48,800	---	---	---	---	---	---
Beef Cows.................	39,319	38,079	37,660	---	---	---	---	---	---
Milk Cows.................	11,012	11,076	11,140	---	---	---	---	---	---
Heifers--500 Pounds & Over...	18,328	18,830	18,598	---	---	---	---	---	---
Beef Cow Replacements......	6,615	6,343	6,195	---	---	---	---	---	---
Milk Cow Replacements......	4,532	4,533	4,541	---	---	---	---	---	---
Other.....................	7,181	7,954	7,862	---	---	---	---	---	---
Steers--500 Pounds & Over....	15,501	16,225	16,391	---	---	---	---	---	---
Bulls--500 Pounds & Over.....	2,618	2,615	2,550	---	---	---	---	---	---
Steers, Heifers & Bulls Under 500 Pounds...........	28,827	28,375	27,701	---	---	---	---	---	---
All Sheep and Lambs............	12,966	12,026	11,411	56.90	51.80	52.10	737,777	622,548	594,457
On Feed.....................	1,564	1,641	1,708	---	---	---	---	---	---
Stock Sheep.................	11,402	10,385	9,703	---	---	---	---	---	---
Ewes 1 Year...............	8,788	8,267	7,820	---	---	---	---	---	---
Rams & Wethers 1 Year......	388	372	339	---	---	---	---	---	---
Ewe Lambs.................	1,805	1,407	1,228	---	---	---	---	---	---
Wether and Ram Lambs.......	422	340	316	---	---	---	---	---	---

1/ Preliminary.

NEBRASKA—CATTLE AND CALVES, NUMBER AND DISPOSITION[1], 1974-1983

YEAR	Number, January 1		Calves Born	Inshipments	Number Marketed 2/		Farm Slaughter	Deaths		Cattle & Calves at Close of Year
	Cattle & Calves	All Cows	Number		Cattle	Calves	Cattle & Calves	Cattle	Calves	
	Thousand head									
1974	7,410	2,409	2,300	1,727	4,144	160	8	75	150	6,900
1975	6,900	2,530	2,190	1,900	4,014	150	6	80	190	6,550
1976	6,550	2,290	2,020	2,400	4,195	120	5	70	130	6,450
1977	6,450	2,220	2,000	2,600	4,201	130	4	60	155	6,500
1978	6,500	2,160	1,960	2,800	4,427	125	3	80	175	6,450
1979	6,450	2,100	1,860	2,700	4,262	105	3	80	160	6,400
1980	6,400	2,070	1,970	2,800	3,977	120	3	70	150	6,850
1981	6,850	2,160	1,970	3,000	4,277	110	3	70	110	7,250
1982	7,250	2,270	1,930	3,200	4,897	75	3	80	125	7,200
1983	7,200	2,150	1,950	2,900	4,801	115	4	90	140	6,900

1/ Balance sheet estimates. Total of marketings, farm slaughter, deaths and on hand end of year equals total of calf crop, inshipments and on hand beginning of year. 2/ Includes custom slaughter for use on farms where produced and state outshipments, but excludes interfarm sales within the state.

NEBRASKA—CATTLE AND CALVES, PRODUCTION, MARKETINGS, AND INCOME, 1974-1983

YEAR	Production 1/	Marketings 2/	Price per 100 Pounds		Cash Receipts	Value of Home Consumption	Gross Income
			Cattle	Calves			
	Thousand pounds		Dollars		Thousand dollars		
1974	2,933,860	4,432,690	37.30	36.40	1,652,852	8,980	1,661,832
1975	2,696,990	4,221,670	35.70	30.10	1,503,496	6,681	1,510,177
1976	2,822,590	4,435,390	35.50	38.50	1,576,003	6,213	1,582,216
1977	2,732,940	4,445,530	37.20	40.30	1,655,349	6,547	1,661,896
1978	2,888,420	4,770,530	50.10	60.70	2,395,071	6,012	2,401,083
1979	2,815,310	4,630,900	66.30	88.40	3,080,033	9,945	3,089,978
1980	2,871,740	4,408,460	64.80	78.70	2,863,688	9,720	2,873,408
1981	3,094,270	4,735,900	62.30	67.50	2,952,868	11,214	2,964,082
1982	3,156,810	5,301,410	61.70	63.50	3,271,504	12,562	3,284,066
1983	3,117,200	5,258,240	59.50	65.50	3,131,324	14,121	3,145,445

1/ Adjustments made for inshipments and changes in inventory. 2/ Excludes custom slaughter for use on farm where produced and interfarm sales within the state.

NEBRASKA—HOGS, NUMBER AND DISPOSITION[1], 1974-1983

YEAR	Number Dec. 1 2/	December-May 2/		June-November		Inshipments	Number 3/ Marketed	Farm Slaughter	Death Losses	Hogs at Close of Year
		Sows Farrowed	Pigs Saved	Sows Farrowed	Pigs Saved					
	Thousand head									
1974..........	3,455	365	2,621	305	2,167	400	5,263	20	310	3,050
1975..........	3,050	270	2,014	270	1,972	340	4,411	15	250	2,700
1976..........	2,700	332	2,462	335	2,416	404	4,576	16	290	3,100
1977..........	3,100	340	2,514	340	2,456	370	5,007	13	270	3,150
1978..........	3,150	355	2,564	395	2,865	350	4,949	20	310	3,650
1979..........	3,650	470	3,419	455	3,300	390	6,247	22	340	4,150
1980..........	4,150	450	3,310	405	2,980	360	6,532	28	340	3,900
1981..........	3,900	415	3,097	430	3,172	330	6,073	16	310	4,100
1982..........	4,100	370	2,748	380	2,870	300	6,104	14	300	3,600
1983..........	3,600	410	3,116	400	3,019	335	5,850	10	310	3,900

1/ Balance sheet estimates. Total of marketings, farm slaughter, deaths and on hand end of year equals total of pig crop, inshipments and on hand beginning of year. 2/ December 1 previous year. 3/ Includes custom slaughter for use on farms where produced and state outshipments, but excludes interfarm sales within the state.

NEBRASKA—HOGS, PRODUCTION, MARKETINGS AND INCOME, 1974-1983

YEAR	Production 1/	Marketings 2/	Price per 100 Pounds	Cash Receipts	Value of Home Consumption	Gross Income
	Thousand pounds		Dollars	Thousand dollars		
1974..........	1,224,630	1,276,925	33.70	430,324	5,945	436,269
1975..........	990,261	1,018,061	47.10	480,191	6,782	486,973
1976..........	1,040,112	1,004,425	42.40	427,161	7,334	434,495
1977..........	1,086,667	1,082,088	39.40	426,984	6,656	433,640
1978..........	1,152,652	1,083,455	47.10	511,894	10,833	522,727
1979..........	1,495,793	1,430,177	41.90	600,584	12,131	612,715
1980..........	1,449,905	1,475,163	38.10	563,171	8,812	571,983
1981..........	1,398,110	1,363,706	43.70	597,540	9,817	607,357
1982..........	1,291,987	1,373,220	52.60	724,839	8,469	733,308
1983..........	1,376,392	1,333,337	46.90	626,479	4,315	630,794

1/ Adjustment made for inshipments and changes in inventory. 2/ Excludes custom slaughter for use on farms where produced and interfarm sales within the state.

NEBRASKA—SHEEP AND LAMBS, NUMBER AND DISPOSITION[1], 1974-1983

YEAR	Number Sheep & Lambs Jan. 1	Lambs Saved		Inshipments	Number 2/ Marketed		Farm Slaughter	Deaths		Sheep & Lambs at Close of Year
		Number	Percent of Ewes 1 Year	Sheep and Lambs	Sheep	Lambs	Sheep and Lambs	Sheep	Lambs	
	Thousand head		Percent	Thousand head						
1974......	290	160	110	91	32	214	1	19	35	240
1975......	240	143	108	100	57	172	1	13	30	210
1976......	210	110	110	106	36	164	1	13	22	190
1977......	190	100	120	146	13	150	1	17	18	237
1978......	237	110	85	88	83	147	1	10	19	175
1979......	175	90	118	108	21	110	1	13	18	210
1980......	210	112	124	114	20	130	1	15	20	250
1981......	250	143	124	86	46	176	1	10	21	225
1982......	225	125	119	111	51	171	1	11	22	205
1983......	205	115	121	126	26	194	1	10	20	195

1/ Balance sheet estimates. Total of marketings, farm slaughter, deaths, and on hand end of year equals total of lamb crop, inshipments, and on hand beginning of year. 2/ Includes custom slaughter for use on farms where produced and state outshipments, but excludes interfarm sales within the state.

NEBRASKA—SHEEP AND LAMBS, PRODUCTION, MARKETINGS AND INCOME, 1974-1983

YEAR	Production 1/	Marketings 2/	Price per 100 Pounds		Cash Receipts	Value of Home Consumption	Gross Income
			Sheep	Lambs			
	Thousand pounds		Dollars		Thousand dollars		
1974......	15,033	26,846	9.40	38.40	9,149	58	9,207
1975......	14,133	25,648	8.90	43.90	8,766	66	8,832
1976......	11,819	22,160	11.50	46.70	8,764	71	8,835
1977......	12,725	18,215	11.50	52.40	8,880	80	8,960
1978......	10,864	25,755	17.00	62.70	11,407	97	11,504
1979......	9,818	14,114	25.30	66.70	8,327	99	8,426
1980......	11,143	15,099	24.50	64.30	8,658	99	8,757
1981......	14,396	23,238	22.10	53.30	10,448	84	10,532
1982......	13,190	23,597	22.10	54.70	10,663	86	10,749
1983......	12,334	22,324	18.20	53.00	10,601	87	10,688

1/ Adjustments made for inshipments and changes in inventory. 2/ Excludes custom slaughter for use on farms where produced and interfarm sales within the state.

NEBRASKA—CHICKENS[1], NUMBER, PRODUCTION, DISPOSITION AND INCOME, 1975-1983

YEAR	Chickens Raised	Chicken Losses	Production		Farm Consumption		Marketed			Price Per lb.	Cash Receipts	Value of Home Use	Gross Income
			Number	Pounds	Number	Pounds	Number	Av. Wt.	Pounds				
	Thousand	Thousand	Thousand	1,000 pounds	Thous.	1,000 pounds	Thous.	Pounds	1,000 pounds	Cents	1,000 dollars	1,000 dollars	1,000 dollars
1975....	2,550	560	1,990	7,073	430	1,548	1,760	3.6	6,336	4.2	266	65	331
1976....	2,230	500	1,730	6,343	400	1,440	1,750	3.7	6,475	6.2	401	89	490
1977....	2,790	520	2,270	8,388	360	1,296	1,650	3.7	6,105	6.8	415	88	503
1978....	2,400	580	1,820	6,766	330	1,188	1,380	3.7	5,106	6.7	342	80	422
1979....	2,150	500	1,650	6,087	300	1,080	1,620	3.7	5,994	11.6	695	125	820
1980....	2,620	650	1,970	7,401	300	1,080	1,600	3.7	5,920	7.9	468	85	553
1981....	2,650	570	2,080	7,307	280	1,008	1,650	3.7	6,105	8.0	488	81	569
1982....	2,000	450	1,550	5,712	250	900	1,400	3.7	5,180	9.0	466	81	547
1983....	1,950	570	1,380	5,132	230	823	1,350	3.7	4,995	12.8	639	106	745

1/ Excludes commercial broilers.

NEBRASKA—EGGS, PRODUCTION, DISPOSITION AND INCOME, 1975-1983

YEAR	Average Number of Layers During Year	Eggs 1/ Per Layer	Egg Disposition			Price per Dozen	Cash Receipts	Value of Home Consumption	Gross Income
			Produced	Home Consumption	Marketed				
	Thousand	Number	Millions	Millions	Millions	Cents	1,000 dollars	1,000 dollars	1,000 dollars
1975 2/....	3,678	213	782	20	762	37.3	23,686	622	24,308
1976.......	3,412	216	737	20	717	42.1	25,155	702	25,857
1977.......	3,386	218	739	17	722	41.5	24,969	588	25,557
1978.......	3,472	225	780	16	764	38.1	24,257	508	24,765
1979.......	3,518	228	802	15	787	43.2	28,332	540	28,872
1980.......	3,588	236	847	13	834	39.5	27,453	428	27,881
1981.......	3,460	232	802	12	790	47.1	31,008	471	31,479
1982.......	3,469	233	809	11	798	41.8	27,797	383	28,180
1983.......	3,399	233	792	11	781	46.0	29,938	422	30,360

1/ Number of eggs produced during the year divided by the average number of layers on hand during the year. 2/ December previous year through November.

NEBRASKA—PRODUCTION AND VALUE OF MILK, 1978-1983

YEAR	Average Number Milk Cows During Year	Production of Milk and Milkfat: Production per Cow: Milk	Production per Cow: Milkfat	Percentage of fat in Milk	Total Production: Milk	Total Production: Milkfat	Value of Milk Used for Farm Consumption or Butter	Gross Income
		Pounds	Pounds	Percent	Million pounds	Million pounds	Thousand dollars	Thousand dollars
1978.......	124	10,234	376	3.67	1,269	47	2,262	128,169
1979.......	120	10,500	386	3.68	1,260	46	2,272	148,420
1980.......	121	10,868	397	3.65	1,315	48	2,159	164,846
1981.......	123	11,382	414	3.64	1,400	51	2,010	185,590
1982.......	122	10,984	403	3.67	1,340	49	1,995	178,220
1983.......	122	11,598	426	3.67	1,415	52	1,995	188,195

NEBRASKA—MILK USED OR SOLD BY FARMERS AND UNIT PRICE, 1978-1983

YEAR	Milk Used on Farms Where Produced: Fed to Calves	Used for Milk, Cream or Butter	Total Utilized on Farms	Milk Marketed by Farmers: Delivered to Plants and Dealers: As Milk	Delivered: As Cream	Retailed as Milk and Cream	Total Milk and Cream Sold	Price per Unit from Combined Milk & Cream Sold: Per 100 Lb. Milk	Per Lb. Milkfat
	Million pounds							Dollars	
1978.......	22	22	44	1,210	10	5	1,225	10.28	2.80
1979.......	19	19	38	1,215	1/	7	1,222	11.96	3.25
1980.......	17	17	34	1,281	1/	--	1,281	12.70	3.48
1981.......	15	15	30	1,370	1/	--	1,370	13.40	3.68
1982.......	15	15	30	1,310	1/	--	1,310	13.30	3.62
1983.......	15	15	30	1,385	1/	--	1,385	13.30	3.62

NEBRASKA—MILK AND CREAM SOLD, QUANTITY, PRICE, AND CASH RECEIPTS, 1978-1983

YEAR	Milk Sold to Plants & Dealers: Sold	Price per 100 Lbs.	Receipts from Sales	Cream Sold to Plants & Dealers: Pounds Milkfat Sold	Price Per Lb. Fat	Receipts from Sales	Milk & Cream Retailed by Farmers: Quantity Milk Equiv.	Price per Quart	Receipts from Sales	Cash Receipts from Milk and Cream
	Mil. lbs.	Dol.	1,000 dol.	1,000 lbs.	Cents	1,000 dol.	Thous. qt.	Cents	1,000 dol.	1,000 dol.
1978.....	1,210	10.30	124,630	363	70	254	2,326	44.0	1,023	125,907
1979.....	1,215	11.90	144,585	1/	--	---	3,256	48.0	1,563	146,148
1980.....	1,281	12.70	162,687	1/	--	---	---	---	---	162,687
1981.....	1,370	13.40	183,580	1/	--	---	---	---	---	183,580
1982.....	1,310	13.30	174,230	1/	--	---	---	---	---	174,230
1983.....	1,385	13.30	184,205	1/	--	---	---	---	---	184,205

1/ Beginning in 1979, cream sold to plants and dealers is included with milk.

NEBRASKA—COMMERCIAL BROILERS, PRODUCTION AND VALUE, 1975-1983

YEAR	Total Number	Production Pounds	Price per Pound	Total Value
	Thousand	Thousand	Cents	1,000 dollars
1975........	1,720	6,880	24.0	1,651
1976........	1,820	7,280	35.0	2,548
1977........	1,680	6,720	35.0	2,352
1978........	1,530	5,508	45.0	2,479
1979........	1,950	7,800	45.0	3,510
1980........	2,000	8,400	45.0	3,780
1981........	1,580	6,636	44.0	2,920
1982........	1,950	7,800	41.0	3,198
1983........	1,250	4,875	41.0	1,999

NEBRASKA—TURKEYS RAISED, PRODUCTION AND INCOME, 1975-1983

YEAR	Turkeys Raised			Pounds 1/ Produced	Price per Pound	Gross Income
	Total	Heavy Breeds	Light Breeds			
	1,000 head			1,000 pounds	Cents	1,000 dollars
1975....	487	487	0	9,545	34.6	3,303
1976....	473	473	0	9,886	28.7	2,837
1977....	471	471	0	9,656	36.4	3,515
1978....	490	490	0	9,849	47.2	4,649
1979....	654	654	0	12,164	42.0	5,109
1980....	811	811	0	15,977	45.0	7,190
1981....	680	2/	2/	13,532	38.0	5,142
1982....	715	2/	2/	13,514	35.0	4,730
1983....	814	2/	2/	14,978	35.0	5,242

1/ Includes home consumption which is less than 1% of sales.
2/ Breakdown by breeds combined to avoid disclosing individual operations.

NEBRASKA—WOOL PRODUCTION AND VALUE, 1975-1983

YEAR	Sheep Shorn Number	Weight per Fleece	Production	Price per Pound	Total Value
	1,000 head	Pounds	1,000 pounds	Cents	1,000 dollars
1975......	239	7.4	1,767	33	583
1976......	212	7.0	1,491	56	835
1977......	195	6.9	1,344	69	927
1978......	198	7.2	1,420	69	980
1979......	235	6.7	1,586	75	1,190
1980......	230	7.0	1,610	74	1,191
1981......	240	7.2	1,728	74	1,279
1982......	235	7.0	1,635	48	785
1983......	200	7.3	1,453	44	639

NEBRASKA—SHEEP INVENTORY, JANUARY 1, 1983 & 1984

DISTRICT	JANUARY 1, 1983		JANUARY 1, 1984 1/	
	Number	Value	Number	Value
Northwest.........	57,000	$ 3,021,000	55,000	$2,750,000
North.............	10,000	530,000	9,000	450,000
Northeast.........	28,000	1,484,000	25,000	1,250,000
Central...........	28,000	1,484,000	27,000	1,350,000
East..............	35,000	1,855,000	34,000	1,700,000
Southwest.........	10,000	530,000	10,000	500,000
South.............	8,000	424,000	8,000	400,000
Southeast.........	29,000	1,537,000	27,000	1,350,000
NEBRASKA..........	205,000	$10,865,000	195,000	$9,750,000

1/ Preliminary.

UNITED STATES—PER CAPITA CONSUMPTION OF MEAT, FISH AND POULTRY, 1976-1983

YEAR	Meat (Retail Weight Equivalent)					Poultry 1/		Fish 2/	Disposable Income per Person	U. S. Civilian Population July 1
	Beef	Veal	Lamb & Mutton	Pork	Total Meat	Chicken	Turkey			
	Pounds								Dollars	Million
1976........	94.4	3.3	1.6	53.7	152.8	42.7	9.1	12.9	5,477	213.0
1977........	91.8	3.2	1.5	55.8	152.2	44.1	9.1	12.7	5,594	214.7
1978........	87.2	2.4	1.4	55.9	146.9	46.7	9.2	13.4	6,571	216.6
1979........	78.0	1.7	1.3	63.8	144.9	50.6	9.9	13.0	7,293	223.0
1980........	76.5	1.5	1.4	68.3	147.6	50.1	10.5	12.8	8,012	225.6
1981........	77.2	1.6	1.4	65.0	145.2	51.7	10.7	12.9	8,906	227.7
1982........	77.2	1.7	1.5	59.0	139.4	53.1	10.7	12.3	9,377	229.9
1983 3/.....	78.8	1.6	1.5	62.3	144.2	53.9	11.2	12.9	9,969	232.0

1/ Ready to cook weight. 2/ Edible equivalent weight. 3/ Preliminary.

NEBRASKA—INDEX OF LIVESTOCK PRODUCTION, 1965-1983, SELECTED YEARS

YEAR	1977=100			
	Meat Animals	Milk	Poultry Products	Aggregate Livestock and Products
1965...........	83	135	181	89
1970...........	108	117	116	109
1975...........	96	106	104	97
1976...........	101	105	100	101
1977...........	100	100	100	100
1978...........	106	94	103	105
1979...........	113	94	110	111
1980...........	113	98	120	112
1981...........	118	104	111	116
1982 1/........	116	100	113	115
1983 1/........	118	105	109	116

1/ Excludes Honey and Beeswax; estimates discontinued.

NEBRASKA—NUMBER OF FARMS, LAND IN FARMS AND NUMBER OF LIVESTOCK OPERATIONS BY SPECIES, 1979-1983

YEAR	Farms 1/			Operations Having:			
	Number	Average Size	Land in Farms	Cattle	Milk Cows	Hogs	Sheep
	1,000	Acres	1,000 Acres	Numbers			
1979....	65	734	47,700	44,000	6,000	24,000	2,700
1980....	65	734	47,700	43,000	6,000	22,000	3,000
1981....	65	734	47,700	43,000	5,500	19,000	3,200
1982....	63	756	47,600	41,000	5,000	16,000	3,000
1983....	63	756	47,600	40,000	5,000	17,000	3,500

1/ A farm is a place that sells or normally would sell $1,000 of agricultural products.

UNITED STATES—NUMBER OF FARMS, LAND IN FARMS AND NUMBER OF LIVESTOCK OPERATIONS BY SPECIES, 1979-1983

YEAR	Farms 1/			Operations Having:			
	Number	Average Size	Land in Farms	Cattle	Milk Cows	Hogs	Sheep
	1,000	Acres	1,000 Acres	1,000			
1979....	2,430	429	1,043,195	1,638	350	654	116
1980....	2,428	429	1,042,245	1,623	336	670	120
1981....	2,434	428	1,042,100	1,622	323	580	126
1982....	2,400	433	1,038,530	1,611	312	482	128
1983....	2,370	437	1,035,160	1,585	304	466	127

1/ A farm is a place that sells or normally would sell $1,000 of agricultural products.

NEBRASKA, SEVEN STATES AND THIRTEEN STATES
STEERS AND HEIFERS ON FEED BY QUARTERS AND CLASSIFICATION BY WEIGHT GROUPS, 1981-1983

Classification	Nebraska			Seven States 1/			Thirteen States 2/		
	1981	1982	1983	1981	1982	1983	1981	1982	1983
	Thousand head								
January 1									
Total Steers.......	1,030	980	1,150	5,261	4,977	5,382	6,577	6,207	6,653
Under 500 pounds..	21	29	12	362	250	330	422	298	368
500-699 pounds....	113	108	103	973	849	979	1,233	1,079	1,228
700-899 pounds....	330	284	299	1,636	1,507	1,670	1,985	1,868	2,004
900-1099 pounds...	412	412	529	1,738	1,889	1,859	2,208	2,337	2,330
1100+ pounds......	154	147	207	552	482	544	729	625	723
Total Heifers......	607	655	725	2,551	2,194	2,888	3,210	2,771	3,555
Under 500 pounds..	24	20	15	263	152	219	340	217	277
500-699 pounds....	116	144	145	749	572	807	948	749	1,013
700-899 pounds....	267	281	326	978	907	1,165	1,210	1,120	1,406
900+ pounds.......	200	210	239	561	563	697	712	685	859
April 1									
Total Steers.......	939	940	930	4,632	4,501	4,589	5,800	5,668	5,816
Under 500 pounds..	9	9	9	219	140	184	249	159	206
500-699 pounds....	132	132	140	891	851	896	1,159	1,100	1,109
700-899 pounds....	291	310	260	1,571	1,601	1,537	1,963	2,045	1,941
900-1099 pounds...	338	348	363	1,448	1,484	1,485	1,812	1,831	1,917
1100+ pounds......	169	141	158	503	425	487	617	533	643
Total Heifers......	508	627	705	2,171	2,492	2,651	2,826	3,111	3,299
Under 500 pounds..	20	6	14	142	115	142	180	143	170
500-699 pounds....	127	207	155	710	995	782	966	1,254	1,009
700-899 pounds....	234	282	324	903	967	1,144	1,149	1,208	1,404
900+ pounds.......	127	132	212	416	415	583	531	506	716
July 1									
Total Steers.......	814	930	830	4,421	4,519	4,512	5,558	5,643	5,659
Under 500 pounds..	0	0	0	142	153	159	156	162	170
500-699 pounds....	57	37	41	553	553	556	670	667	643
700-899 pounds....	301	335	290	1,747	1,869	1,677	2,165	2,283	2,083
900-1099 pounds...	383	474	374	1,734	1,695	1,783	2,217	2,185	2,298
1100+ pounds......	73	84	125	245	249	337	350	346	465
Total Heifers......	592	668	684	2,398	2,642	2,743	3,049	3,306	3,379
Under 500 pounds..	0	0	7	48	108	61	63	117	73
500-699 pounds....	100	87	55	614	659	536	783	811	667
700-899 pounds....	326	361	342	1,192	1,346	1,369	1,533	1,711	1,694
900+ pounds.......	166	220	280	544	529	777	670	667	945
October 1									
Total Steers.......	873	910	780	4,493	4,507	4,484	5,580	5,600	5,450
Under 500 pounds..	0	9	0	256	251	218	271	265	232
500-699 pounds....	61	37	39	745	730	664	860	843	740
700-899 pound.....	297	364	281	1,548	1,540	1,631	1,891	1,893	1,932
900-1099 pounds...	349	382	335	1,504	1,541	1,507	1,971	1,988	1,922
1100+ pounds......	166	118	125	440	445	464	587	611	624
Total Heifers......	584	658	618	2,089	2,630	2,447	2,609	3,175	2,989
Under 500 pounds..	0	6	6	112	157	71	127	168	81
500-699 pounds....	123	112	86	581	677	541	674	794	642
700-899 pounds....	263	303	334	861	1,044	1,145	1,135	1,292	1,414
900+ pounds.......	198	237	192	535	752	690	673	921	852

1/ Includes Arizona, California, Colorado, Iowa, Kansas, Nebraska and Texas.

2/ Includes Seven States plus Idaho, Illinois, Minnesota, Oklahoma, South Dakota and Washington.

NEBRASKA AND SEVEN STATES—CATTLE AND CALVES ON FEED: INVENTORIES, PLACEMENTS, MARKETINGS, AND OTHER DISAPPEARANCE

ITEM	NEBRASKA			SEVEN STATES		
	1981	1982	1983	1981	1982	1983
	Thousand head					
January 1						
On feed....................	1,640	1,640	1,880	7,863	7,201	8,316
Placed.....................	310	390	380	1,277	1,457	1,494
Marketed...................	380	420	460	1,525	1,522	1,628
Other disappearance........	20	10	20	110	81	130
February 1						
On feed....................	1,550	1,600	1,780	7,505	7,055	8,052
Placed.....................	350	380	350	1,190	1,320	1,164
Marketed...................	380	380	410	1,440	1,413	1,491
Other disappearance........	20	30	20	129	93	121
March 1						
On feed....................	1,500	1,570	1,700	7,126	6,869	7,604
Placed.....................	320	420	340	1,383	1,798	1,404
Marketed...................	350	400	370	1,553	1,547	1,603
Other disappearance........	20	20	30	119	96	137
April 1						
On feed....................	1,450	1,570	1,640	6,837	7,024	7,268
Placed.....................	470	400	390	1,721	1,565	1,566
Marketed...................	360	380	390	1,386	1,414	1,470
Other disappearance........	40	30	40	142	109	143
May 1						
On feed....................	1,520	1,560	1,600	7,030	7,066	7,221
Placed.....................	350	440	450	1,619	1,853	1,838
Marketed...................	360	350	400	1,400	1,413	1,578
Other disappearance........	60	30	50	195	143	150
June 1						
On feed....................	1,450	1,620	1,600	7,054	7,363	7,331
Placed.....................	280	350	320	1,323	1,420	1,595
Marketed...................	300	350	380	1,449	1,510	1,570
Other disappearance........	20	20	20	82	92	78
July 1						
On feed....................	1,410	1,600	1,520	6,846	7,181	7,278
Placed.....................	240	270	270	1,082	1,205	1,174
Marketed...................	290	330	390	1,412	1,482	1,497
Other disappearance........	20	20	20	65	68	94
August 1						
On feed....................	1,340	1,520	1,380	6,451	6,836	6,861
Placed.....................	340	420	340	1,419	1,731	1,582
Marketed...................	320	410	400	1,526	1,689	1,651
Other disappearance........	20	20	20	55	61	88
September 1						
On feed....................	1,340	1,510	1,300	6,289	6,817	6,704
Placed.....................	460	470	510	1,845	1,994	2,000
Marketed...................	310	390	390	1,452	1,575	1,682
Other disappearance........	30	20	20	86	83	71
October 1						
On feed....................	1,460	1,570	1,400	6,596	7,153	6,951
Placed.....................	480	630	590	2,072	2,600	2,460
Marketed...................	380	360	430	1,470	1,527	1,626
Other disappearance........	20	20	20	85	83	102
November 1						
On feed....................	1,540	1,820	1,540	7,113	8,143	7,683
Placed.....................	390	480	440	1,637	1,775	1,711
Marketed...................	290	400	260	1,315	1,475	1,459
Other disappearance........	20	20	20	107	119	121
December 1						
On feed....................	1,620	1,880	1,700	7,328	8,324	7,814
Placed.....................	360	350	390	1,301	1,533	1,736
Marketed...................	330	330	300	1,340	1,430	1,425
Other disappearance........	10	20	30	88	111	119
Total Placed................	4,350	5,000	4,770	17,869	20,251	19,724
Total Marketed..............	4,050	4,500	4,580	17,268	17,997	18,680
Total Other Disappearance....	300	260	310	1,263	1,139	1,354

ITEM	1982	1983	1984	1982	1983	1984
On feed January 1...........	1,640	1,880	1,760	7,201	8,316	8,006

NEBRASKA, SEVEN STATES AND THIRTEEN STATES— CATTLE AND CALVES ON FEED: MARKETINGS AND PLACEMENTS BY QUARTERS, 1980-1983

Quarterly Periods	Nebraska				Seven States				Thirteen States			
	1980	1981	1982	1983	1980	1981	1982	1983	1980	1981	1982	1983
	Thousand head											
January-March												
On hand January 1..........	1,680	1,640	1,640	1,880	8,454	7,863	7,201	8,316	10,399	9,845	9,028	10,271
Placed....................	890	980	1,190	1,070	3,872	3,850	4,575	4,062	4,849	4,816	5,572	5,027
Marketed..................	1,105	1,110	1,200	1,240	4,732	4,518	4,482	4,722	5,691	5,557	5,443	5,694
Other disappearance........	65	60	60	70	438	358	270	388	515	438	339	451
April-June												
On hand April 1............	1,400	1,450	1,570	1,640	7,156	6,837	7,024	7,268	9,042	8,666	8,818	9,153
Placed....................	960	1,100	1,190	1,160	4,299	4,663	4,838	4,999	5,254	5,590	5,781	5,894
Marketed..................	930	1,020	1,080	1,170	4,211	4,235	4,337	4,618	5,128	5,113	5,209	5,527
Other disappearance........	160	120	80	110	451	419	344	371	537	497	409	450
July-September												
On hand July 1............	1,270	1,410	1,600	1,520	6,793	6,846	7,181	7,278	8,631	8,646	8,981	9,070
Placed....................	1,070	1,040	1,160	1,120	4,858	4,346	4,930	4,756	5,832	5,275	5,846	5,583
Marketed..................	850	920	1,130	1,180	4,187	4,390	4,746	4,830	5,223	5,460	5,773	5,891
Other disappearance........	60	70	60	60	213	206	212	253	265	251	254	297
October-December												
On hand October 1..........	1,430	1,460	1,570	1,400	7,251	6,596	7,153	6,951	8,975	8,210	8,800	8,465
Placed....................	1,215	1,230	1,460	1,420	5,317	5,010	5,908	5,907	6,613	6,248	7,215	7,252
Marketed..................	940	1,000	1,090	990	4,318	4,125	4,432	4,510	5,264	5,089	5,374	5,416
Other disappearance........	65	50	60	70	387	280	313	342	479	341	370	393
Total Placed............	4,135	4,350	5,000	4,770	18,346	17,869	20,251	19,724	22,548	21,929	24,414	23,756
Total Marketed...........	3,825	4,050	4,500	4,580	17,448	17,268	17,997	18,680	21,306	21,219	21,799	22,528

NUMBER OF FEEDLOTS BY SIZE GROUPS AND NUMBERS OF FED CATTLE MARKETED, NEBRASKA AND THIRTEEN STATES, SELECTED YEARS, 1970-1983

YEAR	Feedlot Capacity								
	Under 1,000	1,000-1,999	2,000-3,999	4,000-7,999	8,000-15,999	16,000-31,999	32,000 & over	Total 1,000+	Total All Feedlots
	Number of lots								
NEBRASKA									
1970	18,400	295	126	63	20	7	3	514	18,914
1975	14,700	170	110	51	30	9	4	374	15,074
1980	12,525	195	85	50	30	11	4	375	12,900
1981	11,250	180	69	54	32	10	5	350	11,600
1982	10,640	170	80	56	38	11	5	360	11,000
1983	10,620	170	97	56	39	13	5	380	11,000
THIRTEEN STATES									
1980	76,175	915	382	215	185	132	67	1,896	78,071
1981	68,890	1,022	392	209	181	125	73	2,002	70,892
1982	64,822	966	373	215	192	121	68	1,935	66,757
1983	61,813	899	391	215	192	130	71	1,898	63,711

GRAIN FED CATTLE MARKETED FOR SLAUGHTER

YEAR	Under 1,000	1,000-1,999	2,000-3,999	4,000-7,999	8,000-15,999	16,000-31,999	32,000 & over	Total 1,000+	Total All Feedlots
	Thousand head								
NEBRASKA									
1970	1,636	440	406	432	309	216	170	1,973	3,609
1975	1,130	283	280	270	383	240	209	1,665	2,795
1980	1,350	285	450	475	521	452	292	2,475	3,825
1981	1,325	385	390	510	675	440	325	2,725	4,050
1982	1,440	430	420	505	775	460	470	3,060	4,500
1983	1,500	350	450	510	740	480	550	3,080	4,580
THIRTEEN STATES									
1980	5,320	1,227	1,339	1,559	2,759	4,352	4,750	15,986	21,306
1981	5,081	1,537	1,337	1,509	2,800	4,124	4,831	16,138	21,219
1982	5,004	1,515	1,289	1,629	3,148	4,288	4,926	16,795	21,799
1983	4,982	1,392	1,342	1,575	3,106	4,370	5,761	17,546	22,528

UNITED STATES—BEEF SUPPLIES, 1982-1983

Quarter and Year	Commercial Cattle Slaughter 1/						Average Dressed Weight	Commercial Production 2/	Per Capita Consumption 3/
	Steers and Heifers			Cows	Bulls & Stags	Total 2/			
	Fed	Non-fed	Total						
	1,000 head						Lbs.	Mil. lbs.	Lbs.
1982: I..........	6,148	620	6,768	1,738	173	8,679	629	5,455	25.4
II..........	5,997	746	6,743	1,685	214	8,642	621	5,363	25.4
III..........	6,660	542	7,202	1,787	225	9,214	622	5,730	27.1
IV..........	6,097	861	6,958	2,144	206	9,308	625	5,818	26.4
Year.................	24,902	2,769	27,671	7,354	818	35,843	624	22,366	104.4
1983: I..........	6,419	424	6,846	1,701	188	8,732	633	5,527	26.0
II..........	6,367	581	6,948	1,694	209	8,851	628	5,556	26.0
III..........	6,799	621	7,420	1,908	220	9,548	630	6,015	27.8
IV..........	6,145	888	7,033	2,294	191	9,518	626	5,962	26.7
Year.................	25,730	2,514	28,244	7,597	808	36,649	629	23,060	106.5

1/ Classes estimated. 2/ May not add due to rounding. 3/ Total, including farm production.

UNITED STATES—PORK SUPPLIES, 1982-1983

Quarter and Year	Estimated Commercial Slaughter 1/				Average Dressed Weight	Commercial Production 2/	Per Capita Consumption 3/
	Barrows & Gilts	Sows	Boars	Total 2/			
	1,000 head				Lbs.	Mil. lbs.	Lbs.
1982: I..........	20,347	1,093	274	21,714	170	3,693	16.3
II..........	19,498	956	258	20,712	171	3,550	15.6
III..........	17,668	1,030	242	18,940	171	3,240	14.8
IV..........	19,583	1,023	219	20,825	175	3,638	16.0
Year.................	77,096	4,102	993	82,191	172	14,121	62.7
1983: I..........	19,141	852	219	20,212	172	3,483	15.5
II..........	20,267	1,053	246	21,666	174	3,771	16.3
III..........	19,648	1,450	274	21,372	171	3,657	16.4
IV..........	22,808	1,291	235	24,334	173	4,206	18.0
Year.................	81,864	4,646	974	87,584	173	15,117	66.2

1/ Classes estimated. 2/ Totals may not add due to rounding. 3/ Total, including farm production.

Source: LIVESTOCK AND MEAT SITUATION, ERS, USDA, May 1984.

NEBRASKA—COMMERCIAL SLAUGHTER, 1982-1983[1]

CATTLE

Month	1982 2/			1983		
	Number Slaughtered	Weight per Head	Total Live Weight	Number Slaughtered	Weight per Head	Total Live Weight
	Head	Pounds	1,000 lbs.	Head	Pounds	1,000 lbs.
January......	1,452,600	1,090	1,583,897	461,700	1,094	505,027
February.....	---	---	---	404,200	1,101	445,072
March........	---	---	---	404,600	1,098	444,093
April........	1,332,400	1,079	1,438,234	381,100	1,083	412,929
May..........	---	---	---	417,900	1,080	451,279
June.........	---	---	---	447,500	1,080	483,149
July.........	1,374,500	1,069	1,469,226	414,400	1,080	447,753
August.......	---	---	---	472,500	1,066	503,666
September....	---	---	---	448,400	1,077	482,762
October......	1,499,300	1,097	1,644,564	426,300	1,089	464,241
November.....	---	---	---	374,100	1,098	410,843
December.....	---	---	---	418,200	1,085	453,922
Annual Total.	5,658,800	1,084	6,135,920	5,071,100	1,086	5,504,736

CALVES

Month	Number Slaughtered 1982	Weight per Head 1982	Total Live Weight 1982	Number Slaughtered 1983	Weight per Head 1983	Total Live Weight 1983
January......	100	370	35	---	---	---
February.....	---	---	---	---	---	---
March........	---	---	---	---	---	---
April........	100	330	27	---	---	---
May..........	---	---	---	---	---	---
June.........	---	---	---	---	---	---
July.........	---	---	---	---	---	---
August.......	---	---	---	---	---	---
September....	---	---	---	---	---	---
October......	100	275	18	---	---	---
November.....	---	---	---	---	---	---
December.....	---	---	---	---	---	---
Annual Total.	200	328	82	200	280	63

HOGS

Month	Number Slaughtered 1982	Weight per Head 1982	Total Live Weight 1982	Number Slaughtered 1983	Weight per Head 1983	Total Live Weight 1983
January......	1,085,600	226	245,807	364,500	231	84,339
February.....	---	---	---	322,700	229	73,915
March........	---	---	---	408,400	231	94,218
April........	1,040,300	230	239,587	404,200	233	94,216
May..........	---	---	---	372,800	234	87,274
June.........	---	---	---	407,100	233	94,962
July.........	1,068,200	227	242,798	354,800	229	81,200
August.......	---	---	---	397,300	224	89,041
September....	---	---	---	391,500	224	87,771
October......	1,140,800	236	268,933	417,100	231	96,320
November.....	---	---	---	424,000	235	99,622
December.....	---	---	---	362,200	232	83,891
Annual Total.	4,334,900	230	997,124	4,626,600	231	1,066,770

SHEEP

Month	Number Slaughtered 1982	Weight per Head 1982	Total Live Weight 1982	Number Slaughtered 1983	Weight per Head 1983	Total Live Weight 1983
January......	400	108	45	100	106	13
February.....	---	---	---	200	114	18
March........	---	---	---	200	118	29
April........	500	104	49	100	118	16
May..........	---	---	---	200	112	25
June.........	---	---	---	200	110	25
July.........	800	106	84	300	103	27
August.......	---	---	---	500	119	62
September....	---	---	---	300	108	35
October......	600	103	65	500	102	48
November.....	---	---	---	300	108	29
December.....	---	---	---	200	101	21
Annual Total.	2,300	105	243	3,200	110	349

1/ Includes slaughter in federally inspected and in other slaughter plants, but excludes animals slaughtered on farms. Annual totals based on unrounded data; therefore, monthly data may not add to annual totals. 2/ Quarterly.

UNITED STATES—COMMERCIAL SLAUGHTER, 1982-1983[1]

Month	1982 2/			1983		
	Number Slaughtered	Weight per Head	Total Live Weight	Number Slaughtered	Weight per Head	Total Live Weight
	1,000 Head	Pounds	1,000 lbs.	1,000 Head	Pounds	1,000 lbs.
CATTLE						
January......	8,679.2	1,074	9,319,533	3,060.9	1,078	3,299,248
February.....	---	---	---	2,691.3	1,084	2,918,256
March........	---	---	---	2,979.6	1,079	3,215,515
April........	8,641.6	1,058	9,144,073	2,755.5	1,069	2,945,336
May..........	---	---	---	2,956.7	1,066	3,151,330
June.........	---	---	---	3,138.9	1,061	3,330,030
July.........	9,214.0	1,053	9,704,876	2,866.5	1,067	3,058,962
August.......	---	---	---	3,368.9	1,064	3,585,083
September....	---	---	---	3,312.6	1,067	3,535,022
October......	9,308.5	1,070	9,959,898	3,277.7	1,070	3,507,901
November.....	---	---	---	3,079.2	1,077	3,317,718
December.....	---	---	---	3,161.0	1,070	3,383,189
Annual Total.	35,843.3	1,064	38,128,381	36,648.9	1,071	39,247,590
CALVES						
January......	769.6	233	179,044	243.9	237	57,686
February.....	---	---	---	223.5	239	53,439
March........	---	---	---	266.8	238	63,572
April........	675.2	247	166,886	223.6	244	54,663
May..........	---	---	---	214.0	254	54,403
June.........	---	---	---	231.6	245	56,731
July.........	769.6	234	180,360	236.3	240	56,732
August.......	---	---	---	286.1	230	65,831
September....	---	---	---	282.8	231	65,344
October......	806.5	230	185,484	289.8	239	69,381
November.....	---	---	---	294.3	229	67,308
December.....	---	---	---	284.0	227	64,380
Annual Total.	3,020.9	236	711,774	3,076.7	237	729,472
HOGS						
January......	21,713.5	240	5,214,961	6,664.1	244	1,624,622
February.....	---	---	---	5,964.4	240	1,433,297
March........	---	---	---	7,583.3	241	1,826,042
April........	20,711.9	242	5,012,938	7,297.8	242	1,768,797
May..........	---	---	---	7,117.9	245	1,744,442
June.........	---	---	---	7,250.6	246	1,783,615
July.........	18,939.6	241	4,572,929	6,561.5	244	1,599,820
August.......	---	---	---	7,311.2	241	1,763,167
September....	---	---	---	7,499.9	240	1,800,489
October......	20,824.6	246	5,131,390	8,085.6	243	1,964,756
November.....	---	---	---	8,436.0	246	2,073,708
December.....	---	---	---	7,812.1	243	1,901,861
Annual Total.	82,189.7	243	19,932,217	87,584.3	243	21,284,616
SHEEP						
January......	1,602.0	113	180,424	521.7	113	59,026
February.....	---	---	---	468.5	115	54,032
March........	---	---	---	633.5	115	72,938
April........	1,537.4	111	169,948	523.5	115	60,384
May..........	---	---	---	526.8	113	59,642
June.........	---	---	---	525.5	112	58,775
July.........	1,628.0	109	177,199	514.3	110	56,754
August.......	---	---	---	608.3	110	67,081
September....	---	---	---	617.0	109	67,058
October......	1,681.3	111	187,195	600.6	109	65,618
November.....	---	---	---	528.2	111	58,629
December.....	---	---	---	551.3	111	61,216
Annual Total.	6,448.7	111	714,766	6,619.4	112	741,155

1/ Includes slaughter in federally inspected and in other slaughter plants, but excludes animals slaughtered on farms. Annual totals based on unrounded data; therefore, monthly data may not add to annual totals. 2/ Quarterly.

NEBRASKA—HOG INVENTORY, BY QUARTERS AND BY CLASSES, 1979-1983

YEAR	Hogs and Pigs			Market Hogs and Pigs--Weight Groups			
	For Breeding	Market	All Hogs	Under 60 lbs.	60-119 lbs.	120-179 lbs.	180 lbs. & over
	Thousand head						
March 1							
1979.........	585	3,115	3,700	1,246	779	654	436
1980.........	558	3,292	3,850	1,297	790	728	477
1981.........	518	2,982	3,500	1,196	728	656	402
1982.........	455	3,045	3,500	1,127	755	682	481
1983.........	490	3,010	3,500	1,174	768	617	451
June 1							
1979.........	691	3,684	4,375	1,776	866	600	442
1980.........	560	3,540	4,100	1,601	832	644	463
1981.........	510	3,390	3,900	1,525	798	584	483
1982.........	475	3,075	3,550	1,270	765	570	470
1983.........	535	3,465	4,000	1,540	810	630	485
September 1							
1979.........	615	3,535	4,150	1,485	901	689	460
1980.........	507	3,393	3,900	1,306	876	719	492
1981.........	525	3,425	3,950	1,390	853	702	480
1982.........	450	3,000	3,450	1,200	705	630	465
1983.........	475	3,425	3,900	1,320	855	750	500
December 1							
1979.........	560	3,590	4,150	1,418	933	718	521
1980.........	545	3,355	3,900	1,359	845	648	503
1981.........	533	3,567	4,100	1,366	870	728	603
1982.........	465	3,135	3,600	1,317	736	627	455
1983.........	470	3,430	3,900	1,280	850	700	600

TEN STATES—HOG INVENTORY, BY QUARTERS AND BY CLASSES, 1979-1983[1]

YEAR	Hogs and Pigs			Market Hogs and Pigs--Weight Groups			
	For Breeding	Market	All Hogs	Under 60 lbs.	60-119 lbs.	120-179 lbs.	180 lbs. & over
	Thousand head						
March 1							
1979.........	7,402	38,193	45,595	15,134	9,046	8,286	5,727
1980.........	7,148	41,787	48,935	16,009	9,898	9,358	6,522
1981.........	6,500	38,775	45,275	14,439	9,453	8,638	6,245
1982.........	5,578	35,032	40,610	12,755	8,764	7,815	5,698
1983.........	5,928	35,912	41,840	13,672	8,979	7,697	5,564
June 1							
1979.........	7,677	41,843	49,520	19,099	10,072	7,253	5,419
1980.........	6,961	42,099	49,060	18,732	10,219	7,508	5,640
1981.........	6,355	39,845	46,200	17,843	9,491	7,034	5,477
1982.........	5,689	35,501	41,190	14,941	8,779	6,575	5,206
1983.........	6,224	39,026	45,250	17,335	9,415	6,864	5,412
September 1							
1979.........	7,310	43,620	50,930	18,270	11,050	8,515	5,785
1980.........	6,546	42,659	49,205	16,579	11,086	8,795	6,199
1981.........	6,357	40,813	47,170	16,473	10,268	8,183	5,889
1982.........	5,553	36,117	41,670	14,562	9,000	7,277	5,278
1983.........	5,829	40,051	45,880	15,804	10,169	8,303	5,775
December 1							
1979.........	7,114	43,806	50,920	17,195	11,769	8,714	6,128
1980.........	6,840	42,250	49,090	16,763	10,661	8,545	6,281
1981.........	6,021	39,949	45,970	15,379	10,124	8,234	6,212
1982.........	5,670	36,770	42,440	14,745	9,259	7,453	5,313
1983.........	5,605	37,825	43,430	14,556	9,649	7,723	5,897

1/ Ten States include: Georgia, Illinois, Indiana, Iowa, Kansas, Minnesota, Missouri, Nebraska, North Carolina and Ohio.

NEBRASKA—NUMBER OF SOWS, PIGS PER LITTER, AND PIG CROP, QUARTERLY AND ANNUAL TOTALS, 1974-1983

YEAR	SOWS FARROWING--SPRING						SOWS FARROWING--FALL						Total Sows Farrowed	Pigs per Litter	Total Pig Crop
	Dec. 1/ -Feb.	Pigs per Litter	Pig Crop	Mar.- May	Pigs per Litter	Pig Crop	June- Aug.	Pigs per Litter	Pig Crop	Sept.- Nov.	Pigs per Litter	Pig Crop			
	1,000 head	Number	1,000 head	1,000 head	Number	1,000 head	1,000 head	Number	1,000 head	1,000 head	Number	1,000 head	1,000 head	Number	1,000 head
1974....	145	7.00	1,015	220	7.30	1,606	150	6.95	1,043	155	7.25	1,124	670	7.15	4,788
1975....	110	7.40	814	160	7.50	1,200	125	7.25	906	145	7.35	1,066	540	7.38	3,986
1976....	127	7.20	914	205	7.55	1,548	155	7.25	1,124	180	7.18	1,292	667	7.31	4,878
1977....	140	7.20	1,008	200	7.53	1,506	155	7.25	1,124	185	7.20	1,332	680	7.31	4,970
1978....	145	7.20	1,044	210	7.24	1,520	185	7.20	1,332	210	7.30	1,533	750	7.24	5,429
1979....	195	7.00	1,365	275	7.47	2,054	220	7.20	1,584	235	7.30	1,716	925	7.26	6,719
1980....	200	7.30	1,460	250	7.40	1,850	190	7.25	1,378	215	7.45	1,602	855	7.36	6,290
1981....	180	7.35	1,323	235	7.55	1,774	200	7.35	1,470	230	7.40	1,702	845	7.42	6,269
1982....	170	7.40	1,258	200	7.45	1,490	175	7.50	1,312	205	7.60	1,558	750	7.49	5,618
1983....	175	7.60	1,330	235	7.60	1,786	190	7.60	1,444	210	7.50	1,575	810	7.57	6,135

1/ December previous year.

TEN STATES—NUMBER OF SOWS, PIGS PER LITTER, AND PIG CROP, QUARTERLY AND ANNUAL TOTALS, 1974-1983

YEAR	SOWS FARROWING--SPRING						SOWS FARROWING--FALL						Total Sows Farrowed	Pigs per Litter	Total Pig Crop
	Dec. 1/ -Feb.	Pigs per Litter	Pig Crop	Mar.- May	Pigs per Litter	Pig Crop	June- Aug.	Pigs per Litter	Pig Crop	Sept.- Nov.	Pigs per Litter	Pig Crop			
	1,000 head	Number	1,000 head	1,000 head	Number	1,000 head	1,000 head	Number	1,000 head	1,000 head	Number	1,000 head	1,000 head	Number	1,000 head
1974....	1,990	6.95	13,821	2,829	7.14	20,210	2,120	7.07	14,993	2,005	7.11	14,251	8,944	7.07	63,275
1975....	1,577	7.09	11,188	2,146	7.19	15,436	1,854	7.19	13,331	1,859	7.20	13,384	7,436	7.17	53,339
1976....	1,821	7.16	13,042	2,570	7.41	19,034	2,219	7.31	16,214	2,250	7.10	15,973	8,860	7.25	64,263
1977....	2,057	6.78	13,946	2,558	7.39	18,897	2,288	7.19	16,452	2,277	7.17	16,321	9,180	7.15	65,616
1978....	2,035	6.85	13,937	2,530	7.21	18,242	2,342	7.20	16,854	2,477	7.16	17,723	9,384	7.11	66,756
1979....	2,364	6.87	16,236	3,088	7.16	22,108	2,787	7.14	19,886	2,673	7.14	19,090	10,912	7.09	77,320
1980....	2,428	7.17	17,418	2,988	7.33	21,889	2,506	7.18	18,001	2,605	7.26	18,922	10,527	7.24	76,230
1981....	2,192	7.24	15,863	2,750	7.54	20,741	2,461	7.37	18,134	2,418	7.38	17,853	9,821	7.39	72,591
1982....	1,977	7.11	14,059	2,391	7.50	17,943	2,199	7.39	16,254	2,363	7.43	17,548	8,930	7.37	65,804
1983....	2,090	7.44	15,543	2,768	7.61	21,063	2,400	7.36	17,675	2,370	7.43	17,611	9,628	7.47	71,892

1/ December previous year.

NEBRASKA—MILK COW INVENTORY AND MILK PRODUCTION, MONTHLY AND ANNUALLY, 1981-1983[1]

MONTH	Milk Cow Inventory 2/			Milk Production per Cow			Milk Production		
	1981	1982	1983	1981	1982	1983	1981	1982	1983
	Thousand head			Pounds per Cow			Million pounds		
January....	121	122	121	880	850	900	106	104	109
February...	122	122	120	830	830	830	101	101	100
March......	123	122	120	930	890	950	114	109	114
April......	123	122	120	960	2,850	960	118	348	115
May........	124	---	121	1,020	---	1,030	126	---	125
June.......	124	---	122	1,010	---	1,050	125	---	128
July.......	124	122	123	1,020	2,860	1,060	126	349	130
August.....	123	---	124	1,000	---	1,010	123	---	125
September..	122	---	124	970	---	970	118	---	120
October....	122	122	123	960	2,695	960	117	329	118
November...	122	---	122	940	---	950	115	---	116
December...	122	---	121	910	---	950	111	---	115
Year.....	123	122	122	11,382	10,984	11,598	1,400	1,340	1,415

1/ Estimates for 1982 quarterly beginning in April.
2/ Average number on farms during year excluding heifers not yet fresh.

NEBRASKA—LAYING HENS AND PULLETS AND EGG PRODUCTION, MONTHLY AND ANNUALLY, 1982-1983[1]

MONTH	Average Number of Laying Hens and Pullets 2/		Eggs Produced per Hundred Layers		Total Egg Production	
	1982	1983	1982	1983	1982	1983
	Thousand		Number		Million	
December 3/........	3,532	3,450	5,832	1,938	206	67
January............	---	3,435	---	2,040	---	70
February...........	---	3,435	---	1,865	---	64
March..............	3,425	3,455	6,044	2,062	207	71
April..............	---	3,435	---	1,983	---	68
May................	---	3,400	---	2,021	---	69
June...............	3,450	3,370	5,833	1,959	201	66
July...............	---	3,350	---	1,984	---	66
August.............	---	3,380	---	1,907	---	64
September..........	3,470	3,370	5,615	1,833	195	62
October............	---	3,340	---	1,885	---	63
November...........	---	3,365	---	1,854	---	62
Total...........	3,469 4/	3,399 4/	233 5/	233 5/	809	792

1/ Estimates for 1982 are quarterly. 2/ Average number on hand during month. 3/ Previous December. 4/ Average number during year. 5/ Total egg production divided by average number of layers on hand.

NEBRASKA—PRODUCTION OF MANUFACTURED DAIRY PRODUCTS, 1982[1]

MONTH	Cottage Cheese		Total Cheese 2/	Ice Milk	Ice Cream Total
	Creamed	Curd			
	Thousand pounds			Thousand gallons	
January.........	575	345	5,384	151	566
February........	523	344	5,345	210	636
March...........	449	300	6,433	325	767
April...........	---	---	---	---	---
May.............	---	---	---	---	---
June............	1,197	779	19,387	1,182	2,519
July............	---	---	---	---	---
August..........	---	---	---	---	---
September.......	1,129	696	20,136	1,251	2,568
October.........	---	---	---	---	---
November........	---	---	---	---	---
December........	1,028	641	19,666	721	2,346
Total.........	4,901	3,105	76,351	3,840	9,402

1/ Beginning April, estimates were made quarterly. 2/ Excluding cottage cheese.

NEBRASKA—PRODUCTION OF MANUFACTURED DAIRY PRODUCTS, 1983

MONTH	Cottage Cheese		Total Cheese 1/	Ice Milk	Ice Cream Total
	Creamed	Curd			
	Thousand pounds			Thousand gallons	
January.........	425	276	6,359	208	467
February........	337	220	6,060	206	545
March...........	410	268	6,662	326	682
April...........	374	249	6,315	331	595
May.............	412	267	6,817	431	633
June............	390	259	6,746	500	689
July............	374	244	6,614	536	754
August..........	388	258	6,726	513	820
September.......	388	260	6,571	461	606
October.........	355	243	6,740	273	570
November........	306	211	6,403	184	571
December........	284	194	6,895	170	576
Total.........	4,443	2,949	78,908	4,139	7,508

1/ Excluding cottage cheese.

NEBRASKA—PRODUCTION OF MANUFACTURED DAIRY PRODUCTS, 1977-1983

COMMODITY	Unit	1977	1978	1979	1980	1981	1982	1983
Butter................	1,000 lbs.	15,974	4/	4/	4/	4/	4/	29,742
Cottage Cheese								
Curd................	1,000 lbs.	6,831	6,639	6,471	4,090	3,707	3,105	2,949
Creamed.............	1,000 lbs.	11,203	11,074	9,912	6,077	5,757	4,901	4,443
American Cheese 1/....	1,000 lbs.	30,841	29,448	19,049	19,586	24,238	21,719	23,695
Italian Cheese........	1,000 lbs.	26,597	29,791	50,688	50,822	45,247	54,628	55,212
Cheddar Cheese........	1,000 lbs.	11,790	10,082	2,109	4/	4/	4/	4/
Total Cheese 2/.......	1,000 lbs.	57,445	59,245	69,744	70,412	69,490	76,351	78,908
Dry Whey, Total.......	1,000 lbs.	3.050	2,653	4/	4/	4/	4/	4/
Nonfat Dry Milk 3/....	1,000 lbs.	4/	4/	4/	4/	4/	4/	4/
Dry Buttermilk........	1,000 lbs.	4/	4/	4/	4/	4/	4/	4/
Ice Cream.............	1,000 gal.	10,072	10,156	10,299	9,125	9,556	9,402	7,508
Ice Milk..............	1,000 gal.	3,805	4,028	3,883	2,952	3,821	3,840	4,139
Milk Sherbet..........	1,000 gal.	309	316	251	269	421	406	4/

1/ Includes cheddar cheese. 2/ Excluding cottage cheese. 3/ For human food. 4/ Not published to avoid disclosing individual operations.

NEBRASKA—CATTLE INVENTORY, JANUARY 1, 1983

COUNTY AND DISTRICT	MILK COWS	BEEF COWS	OTHER CATTLE	ALL CATTLE	
	Number	Number	Number	Number	Value
Banner	50	10,750	12,200	23,000	$ 8,579,000
Box Butte	200	20,500	52,300	73,000	27,229,000
Cheyenne	300	13,100	40,600	54,000	20,142,000
Dawes	400	28,100	32,500	61,000	22,753,000
Deuel	50	3,850	15,100	19,000	7,087,000
Garden	150	39,850	65,000	105,000	39,165,000
Kimball	150	8,850	14,000	23,000	8,579,000
Morrill	150	39,850	52,000	92,000	34,316,000
Scotts Bluff	1,000	17,700	146,300	165,000	61,545,000
Sheridan	900	73,100	91,000	165,000	61,545,000
Sioux	150	25,850	54,000	80,000	29,840,000
NORTHWEST	3,500	281,500	575,000	860,000	320,780,000
Arthur	50	21,050	23,900	45,000	17,100,000
Blaine	150	18,850	25,000	44,000	16,720,000
Boyd	1,100	20,900	26,000	48,000	18,240,000
Brown	750	28,250	71,000	100,000	38,000,000
Cherry	800	168,200	241,000	410,000	155,800,000
Garfield	500	16,000	21,500	38,000	14,440,000
Grant	100	28,900	40,000	69,000	26,220,000
Holt	6,000	88,500	125,500	220,000	83,600,000
Hooker	50	8,150	11,800	20,000	7,600,000
Keya Paha	1,500	21,500	25,000	48,000	18,240,000
Logan	150	19,050	24,800	44,000	16,720,000
Loup	150	13,850	24,000	38,000	14,440,000
McPherson	50	18,950	23,000	42,000	15,960,000
Rock	1,300	29,700	49,000	80,000	30,400,000
Thomas	50	14,450	19,500	34,000	12,920,000
Wheeler	1,000	20,000	119,000	140,000	53,200,000
NORTH	13,700	536,300	870,000	1,420,000	539,600,000
Antelope	4,200	23,500	72,300	100,000	40,000,000
Boone	2,200	27,800	70,000	100,000	40,000,000
Burt	1,000	11,500	47,500	60,000	24,000,000
Cedar	7,700	21,800	90,500	120,000	48,000,000
Cuming	3,400	15,100	201,500	220,000	88,000,000
Dakota	500	6,300	16,200	23,000	9,200,000
Dixon	1,200	15,800	65,000	82,000	32,800,000
Knox	5,200	40,800	92,000	138,000	55,200,000
Madison	2,600	16,900	54,500	74,000	29,600,000
Pierce	3,100	18,900	60,000	82,000	32,800,000
Stanton	1,400	14,100	78,500	94,000	37,600,000
Thurston	1,000	10,000	38,000	49,000	19,600,000
Wayne	2,800	11,200	64,000	78,000	31,200,000
NORTHEAST	36,300	233,700	950,000	1,220,000	488,000,000
Buffalo	1,200	34,800	88,000	124,000	45,880,000
Custer	2,500	89,000	153,500	245,000	90,650,000
Dawson	900	50,100	209,000	260,000	96,200,000
Greeley	1,200	24,300	34,500	60,000	22,200,000
Hall	1,700	14,300	57,000	73,000	27,010,000
Howard	3,300	16,700	54,000	74,000	27,380,000
Sherman	2,400	20,600	32,000	55,000	20,350,000
Valley	2,100	19,900	47,000	69,000	25,530,000
CENTRAL	15,300	269,700	675,000	960,000	355,200,000

NEBRASKA—CATTLE INVENTORY, JANUARY 1, 1983 (Cont.)

COUNTY AND DISTRICT	MILK COWS	BEEF COWS	OTHER CATTLE	ALL CATTLE	
	Number	Number	Number	Number	Value
Butler..........	900	15,600	38,500	55,000	$ 21,670,000
Cass............	1,600	10,300	23,100	35,000	13,790,000
Colfax..........	1,200	8,000	60,800	70,000	27,580,000
Dodge...........	1,800	9,600	61,600	73,000	28,762,000
Douglas.........	1,300	3,100	31,600	36,000	14,184,000
Hamilton........	800	9,600	44,600	55,000	21,670,000
Lancaster.......	2,500	15,000	32,500	50,000	19,700,000
Merrick.........	1,200	15,300	57,500	74,000	29,156,000
Nance...........	1,300	14,000	26,700	42,000	16,548,000
Platte..........	3,800	17,700	58,500	80,000	31,520,000
Polk............	400	11,500	102,100	114,000	44,916,000
Sarpy...........	900	3,800	50,300	55,000	21,670,000
Saunders........	1,600	13,200	80,200	95,000	37,430,000
Seward..........	1,500	10,500	50,000	62,000	24,428,000
Washington......	3,000	8,000	44,000	55,000	21,670,000
York............	900	10,100	38,000	49,000	19,306,000
EAST............	24,700	175,300	800,000	1,000,000	394,000,000
Chase...........	400	18,100	41,500	60,000	21,360,000
Dundy...........	50	19,450	39,500	59,000	21,004,000
Frontier........	300	34,200	43,500	78,000	27,768,000
Hayes...........	100	19,700	25,200	45,000	16,020,000
Hitchcock.......	200	16,300	29,500	46,000	16,376,000
Keith...........	350	21,950	45,700	68,000	24,208,000
Lincoln.........	1,350	75,550	98,100	175,000	62,300,000
Perkins.........	450	11,650	13,900	26,000	9,256,000
Red Willow......	600	19,300	53,100	73,000	25,988,000
SOUTHWEST.......	3,800	236,200	390,000	630,000	224,280,000
Adams...........	450	12,650	65,900	79,000	28,677,000
Franklin........	500	22,500	40,000	63,000	22,869,000
Furnas..........	1,100	21,900	44,000	67,000	24,321,000
Gosper..........	100	13,400	26,500	40,000	14,520,000
Harlan..........	400	14,600	40,000	55,000	19,965,000
Kearney.........	200	12,200	77,600	90,000	32,670,000
Phelps..........	150	14,850	67,000	82,000	29,766,000
Webster.........	900	19,100	24,000	44,000	15,972,000
SOUTH...........	3,800	131,200	385,000	520,000	188,760,000
Clay............	350	19,650	52,000	72,000	27,504,000
Fillmore........	450	10,350	46,200	57,000	21,774,000
Gage............	6,300	16,200	43,500	66,000	25,212,000
Jefferson.......	3,100	11,700	29,200	44,000	16,808,000
Johnson.........	1,500	11,900	19,600	33,000	12,606,000
Nemaha..........	450	11,150	22,400	34,000	12,988,000
Nuckolls........	1,100	14,700	31,200	47,000	17,954,000
Otoe............	1,800	16,500	30,700	49,000	18,718,000
Pawnee..........	1,400	13,600	20,000	35,000	13,370,000
Richardson......	1,400	15,000	28,600	45,000	17,190,000
Saline..........	850	9,950	38,200	49,000	18,718,000
Thayer..........	1,200	14,400	43,400	59,000	22,538,000
SOUTHEAST.......	19,900	165,100	405,000	590,000	225,380,000
NEBRASKA........	121,000	2,029,000	5,050,000	7,200,000	$2,736,000,000

NEBRASKA—CATTLE INVENTORY, JANUARY 1, 1984[1]

COUNTY AND DISTRICT	MILK COWS	BEEF COWS	OTHER CATTLE	ALL CATTLE	
	Number	Number	Number	Number	Value
Banner..........	50	10,650	11,300	22,000	$ 8,580,000
Box Butte.......	200	21,800	51,000	73,000	28,470,000
Cheyenne........	300	13,000	38,700	52,000	20,280,000
Dawes...........	400	30,100	33,500	64,000	24,960,000
Deuel...........	50	4,050	15,900	20,000	7,800,000
Garden..........	150	41,850	58,000	100,000	39,000,000
Kimball.........	150	8,750	12,100	21,000	8,190,000
Morrill.........	150	41,850	45,000	87,000	33,930,000
Scotts Bluff....	1,000	19,000	150,000	170,000	66,300,000
Sheridan........	900	77,600	86,500	165,000	64,350,000
Sioux...........	150	27,850	48,000	76,000	29,640,000
NORTHWEST.......	3,500	296,500	550,000	850,000	331,500,000
Arthur..........	50	22,450	21,500	44,000	17,600,000
Blaine..........	150	19,850	25,000	45,000	18,000,000
Boyd............	1,050	22,450	23,500	47,000	18,800,000
Brown...........	700	29,300	64,000	94,000	37,600,000
Cherry..........	750	174,250	230,000	405,000	162,000,000
Garfield........	500	15,500	21,000	37,000	14,800,000
Grant...........	100	29,900	34,000	64,000	25,600,000
Holt............	6,000	95,000	129,000	230,000	92,000,000
Hooker..........	50	7,950	10,000	18,000	7,200,000
Keya Paha.......	1,500	24,000	26,500	52,000	20,800,000
Logan...........	150	18,850	22,000	41,000	16,400,000
Loup............	150	13,350	21,500	35,000	14,000,000
McPherson.......	50	19,950	23,000	43,000	17,200,000
Rock............	1,250	29,250	43,500	74,000	29,600,000
Thomas..........	50	13,950	17,000	31,000	12,400,000
Wheeler.........	1,000	20,500	128,500	150,000	60,000,000
NORTH...........	13,500	556,500	840,000	1,410,000	564,000,000
Antelope........	4,200	23,400	74,400	102,000	43,044,000
Boone...........	2,200	27,800	63,000	93,000	39,246,000
Burt............	1,000	11,100	41,900	54,000	22,788,000
Cedar...........	7,700	20,800	76,500	105,000	44,310,000
Cuming..........	3,400	14,800	191,800	210,000	88,620,000
Dakota..........	450	6,050	14,500	21,000	8,862,000
Dixon...........	1,200	15,300	58,500	75,000	31,650,000
Knox............	5,200	39,800	87,000	132,000	55,704,000
Madison.........	2,600	16,200	49,200	68,000	28,696,000
Pierce..........	3,100	18,900	53,000	75,000	31,650,000
Stanton.........	1,400	13,800	72,800	88,000	37,136,000
Thurston........	1,050	9,850	34,100	45,000	18,990,000
Wayne...........	2,800	10,900	58,300	72,000	30,384,000
NORTHEAST.......	36,300	228,700	875,000	1,140,000	481,080,000
Buffalo.........	1,150	34,350	84,500	120,000	46,920,000
Custer..........	2,450	87,550	140,000	230,000	89,930,000
Dawson..........	900	47,600	191,500	240,000	93,840,000
Greeley.........	1,200	24,800	34,000	60,000	23,460,000
Hall............	1,600	13,900	54,500	70,000	27,370,000
Howard..........	3,300	16,400	50,300	70,000	27,370,000
Sherman.........	2,400	21,400	31,200	55,000	21,505,000
Valley..........	2,100	18,900	44,000	65,000	25,415,000
CENTRAL.........	15,100	264,900	630,000	910,000	355,810,000

NEBRASKA—CATTLE INVENTORY, JANUARY 1, 1984[1] (Cont.)

COUNTY AND DISTRICT	MILK COWS	BEEF COWS	OTHER CATTLE	ALL CATTLE	
	Number	Number	Number	Number	Value
Butler..........	850	14,250	32,900	48,000	$ 19,968,000
Cass............	1,600	9,700	20,700	32,000	13,312,000
Colfax..........	1,200	7,900	55,900	65,000	27,040,000
Dodge...........	1,700	8,800	54,500	65,000	27,040,000
Douglas.........	1,300	2,900	27,800	32,000	13,312,000
Hamilton........	800	9,700	39,500	50,000	20,800,000
Lancaster.......	2,500	14,800	29,700	47,000	19,552,000
Merrick.........	1,200	15,600	50,200	67,000	27,872,000
Nance...........	1,300	14,600	28,100	44,000	18,304,000
Platte..........	3,800	16,600	54,600	75,000	31,200,000
Polk............	450	11,150	93,400	105,000	43,680,000
Sarpy...........	900	3,500	44,600	49,000	20,384,000
Saunders........	1,600	12,700	71,700	86,000	35,776,000
Seward..........	1,500	10,600	47,900	60,000	24,960,000
Washington......	3,100	7,400	39,500	50,000	20,800,000
York............	900	10,100	34,000	45,000	18,720,000
EAST............	24,700	170,300	725,000	920,000	382,720,000
Chase...........	400	16,800	40,800	58,000	21,866,000
Dundy...........	50	19,950	40,000	60,000	22,620,000
Frontier........	300	32,800	42,900	76,000	23,652,000
Hayes...........	100	20,700	29,200	50,000	18,850,000
Hitchcock.......	200	16,600	25,200	42,000	15,834,000
Keith...........	350	21,950	46,700	69,000	26,013,000
Lincoln.........	1,350	77,550	99,100	178,000	67,106,000
Perkins.........	450	11,750	14,800	27,000	10,179,000
Red Willow......	600	18,100	51,300	70,000	26,390,000
SOUTHWEST.......	3,800	236,200	390,000	630,000	237,510,000
Adams...........	450	13,450	70,100	84,000	32,424,000
Franklin........	500	21,300	35,200	57,000	22,002,000
Furnas..........	1,100	21,400	37,500	60,000	23,160,000
Gosper..........	100	13,900	23,000	37,000	14,282,000
Harlan..........	450	15,350	34,200	50,000	19,300,000
Kearney.........	200	11,800	74,000	86,000	33,196,000
Phelps..........	200	14,300	62,500	77,000	29,722,000
Webster.........	900	19,600	28,500	49,000	18,914,000
SOUTH...........	3,900	131,100	365,000	500,000	193,000,000
Clay............	400	21,100	52,500	74,000	29,378,000
Fillmore........	450	10,150	38,400	49,000	19,453,000
Gage............	6,400	16,300	35,300	58,000	23,026,000
Jefferson.......	3,100	12,500	29,400	45,000	17,865,000
Johnson.........	1,450	11,550	15,000	28,000	11,116,000
Nemaha..........	450	10,950	18,600	30,000	11,910,000
Nuckolls........	1,100	16,000	25,900	43,000	17,071,000
Otoe............	1,800	16,500	24,700	43,000	17,071,000
Pawnee..........	1,500	13,600	17,900	33,000	13,101,000
Richardson......	1,500	14,700	22,800	39,000	15,483,000
Saline..........	850	11,150	33,000	45,000	17,865,000
Thayer..........	1,200	15,300	36,500	53,000	21,041,000
SOUTHEAST.......	20,200	169,800	350,000	540,000	214,380,000
NEBRASKA........	121,000	2,054,000	4,725,000	6,900,000	$2,760,000,000

1/ Preliminary.

NEBRASKA—CALF CROP, 1982

COUNTY AND DISTRICT	All Cows and Heifers that have Calved 1/	Number of Calves Born
Banner.........	11,100	9,700
Box Butte......	21,000	18,300
Cheyenne.......	14,300	12,300
Dawes..........	28,100	24,600
Deuel..........	3,800	3,400
Garden.........	44,800	39,000
Kimball........	9,600	8,200
Morrill........	41,100	36,000
Scotts Bluff...	18,600	15,500
Sheridan.......	80,200	69,000
Sioux..........	27,400	24,000
NORTHWEST......	300,000	260,000
Arthur.........	23,100	19,700
Blaine.........	19,600	17,500
Boyd...........	22,500	20,000
Brown..........	33,200	28,000
Cherry.........	177,000	152,400
Garfield.......	17,500	14,900
Grant..........	29,200	25,100
Holt...........	95,000	83,100
Hooker.........	8,100	6,800
Keya Paha......	26,100	22,000
Logan..........	20,200	16,900
Loup...........	15,100	12,900
McPherson......	19,500	17,100
Rock...........	33,700	28,000
Thomas.........	14,200	12,600
Wheeler........	23,000	20,000
NORTH..........	577,000	497,000
Antelope.......	28,900	24,500
Boone..........	30,600	26,500
Burt...........	13,600	11,600
Cedar..........	31,200	26,500
Cuming.........	19,900	17,500
Dakota.........	7,100	6,000
Dixon..........	18,100	15,300
Knox...........	48,100	41,200
Madison........	20,900	17,500
Pierce.........	23,900	20,000
Stanton........	16,500	14,000
Thurston.......	11,100	9,500
Wayne..........	15,100	12,900
NORTHEAST......	285,000	243,000
Buffalo........	37,600	31,700
Custer.........	94,900	79,300
Dawson.........	55,600	48,000
Greeley........	28,000	23,600
Hall...........	17,000	14,000
Howard.........	20,900	17,400
Sherman........	24,700	20,600
Valley.........	23,300	19,400
CENTRAL........	302,000	254,000
Butler.........	17,300	14,500
Cass...........	12,500	10,500
Colfax.........	9,700	8,200
Dodge..........	12,700	10,600
Douglas........	4,700	3,900
Hamilton.......	11,100	8,900
Lancaster......	19,400	16,000
Merrick........	17,800	14,700
Nance..........	16,800	13,900
Platte.........	24,300	20,000
Polk...........	12,400	10,400
Sarpy..........	5,200	4,100
Saunders.......	15,700	12,700
Seward.........	12,900	11,000
Washington.....	11,600	9,600
York...........	11,900	10,000
EAST...........	216,000	179,000
Chase..........	20,300	16,300
Dundy..........	21,000	17,700
Frontier.......	35,400	30,200
Hayes..........	19,400	16,500
Hitchcock......	16,000	13,400
Keith..........	24,000	19,900
Lincoln........	82,400	68,600
Perkins........	13,000	11,000
Red Willow.....	21,500	18,400
SOUTHWEST......	253,000	212,000
Adams..........	14,300	12,000
Franklin.......	25,000	21,000
Furnas.........	24,700	21,100
Gosper.........	14,500	12,200
Harlan.........	16,000	13,300
Kearney........	13,800	11,200
Phelps.........	16,800	13,900
Webster........	21,900	18,300
SOUTH..........	147,000	123,000
Clay...........	20,400	17,500
Fillmore.......	11,200	9,500
Gage...........	24,000	20,500
Jefferson......	15,100	13,000
Johnson........	13,700	11,700
Nemaha.........	11,600	9,900
Nuckolls.......	16,500	14,300
Otoe...........	19,000	15,900
Pawnee.........	15,000	12,900
Richardson.....	16,700	14,200
Saline.........	10,700	9,100
Thayer.........	16,100	13,500
SOUTHEAST......	190,000	162,000
NEBRASKA......	2,270,000	1,930,000

1/ Number of all cows January 1, 1982.

NEBRASKA—CALF CROP, 1983[1]

COUNTY AND DISTRICT	All Cows and Heifers that have Calved 2/	Number of Calves Born
Banner.........	10,800	10,000
Box Butte......	20,700	19,700
Cheyenne.......	13,400	12,500
Dawes..........	28,500	27,000
Deuel..........	3,900	3,700
Garden.........	40,000	38,300
Kimball........	9,000	8,400
Morrill........	40,000	37,900
Scotts Bluff...	18,700	17,100
Sheridan.......	74,000	69,800
Sioux..........	26,000	24,600
NORTHWEST......	285,000	269,000
Arthur.........	21,100	19,600
Blaine.........	19,000	17,900
Boyd...........	22,000	20,700
Brown..........	29,000	26,700
Cherry.........	169,000	156,700
Garfield.......	16,500	15,000
Grant..........	29,000	26,800
Holt...........	94,500	89,000
Hooker.........	8,200	7,300
Keya Paha......	23,000	21,500
Logan..........	19,200	17,100
Loup...........	14,000	12,600
McPherson......	19,000	17,900
Rock...........	31,000	28,400
Thomas.........	14,500	13,100
Wheeler........	21,000	19,700
NORTH..........	550,000	510,000
Antelope.......	27,700	24,400
Boone..........	30,000	27,600
Burt...........	12,500	11,200
Cedar..........	29,500	26,300
Cuming.........	18,500	16,700
Dakota.........	6,800	6,000
Dixon..........	17,000	15,100
Knox...........	46,000	41,400
Madison........	19,500	17,300
Pierce.........	22,000	19,700
Stanton........	15,500	14,000
Thurston.......	11,000	9,700
Wayne..........	14,000	12,600
NORTHEAST......	270,000	242,000
Buffalo........	36,000	32,000
Custer.........	91,500	80,400
Dawson.........	51,000	46,000
Greeley........	25,500	22,800
Hall...........	16,000	13,800
Howard.........	20,000	17,500
Sherman........	23,000	20,400
Valley.........	22,000	19,100
CENTRAL........	285,000	252,000
Butler........	16,500	14,500
Cass..........	11,900	10,500
Colfax........	9,200	8,100
Dodge.........	11,400	10,000
Douglas.......	4,400	3,800
Hamilton......	10,400	8,900
Lancaster.....	17,500	15,500
Merrick.......	16,500	14,500
Nance.........	15,300	13,500
Platte........	21,500	18,500
Polk..........	11,900	10,500
Sarpy.........	4,700	4,000
Saunders......	14,800	12,700
Seward........	12,000	10,700
Washington....	11,000	9,500
York..........	11,000	9,800
EAST..........	200,000	175,000
Chase.........	18,500	15,800
Dundy.........	19,500	17,500
Frontier......	34,500	30,800
Hayes.........	19,800	17,900
Hitchcock.....	16,500	14,700
Keith.........	22,300	19,700
Lincoln.......	76,900	68,000
Perkins.......	12,100	10,800
Red Willow....	19,900	17,800
SOUTHWEST.....	240,000	213,000
Adams.........	13,100	11,900
Franklin......	23,000	20,500
Furnas........	23,000	20,800
Gosper........	13,500	12,200
Harlan........	15,000	13,400
Kearney.......	12,400	11,000
Phelps........	15,000	13,200
Webster.......	20,000	18,000
SOUTH.........	135,000	121,000
Clay..........	20,000	18,400
Fillmore......	10,800	9,700
Gage..........	22,500	20,400
Jefferson.....	14,800	13,500
Johnson.......	13,400	12,000
Nemaha........	11,600	10,500
Nuckolls......	15,800	14,600
Otoe..........	18,300	16,600
Pawnee........	15,000	13,700
Richardson....	16,400	14,800
Saline........	10,800	9,800
Thayer........	15,600	14,000
SOUTHEAST.....	185,000	168,000
NEBRASKA......	2,150,000	1,950,000

1/ Preliminary. 2/ Number of all cows January 1, 1983.

NEBRASKA—CATTLE ON FEED, TOTAL NUMBER PLACED ON GRAIN FEED, SELECTED YEARS 1970-1983[1]

COUNTY AND DISTRICT	1970	1975	1979	1980	1981	1982 2/	1983 3/
Banner.........	2,400	2,100	2,700	2,400	2,800	2,500	2,300
Box Butte......	17,400	25,800	44,100	41,900	46,000	46,900	47,800
Cheyenne.......	25,100	33,000	49,800	44,800	44,500	51,200	45,400
Dawes..........	400	400	1,500	1,100	1,300	1,500	1,300
Deuel..........	4,200	2,000	2,800	2,800	3,100	3,200	3,500
Garden.........	500	29,400	38,200	35,000	37,800	38,500	36,600
Kimball........	3,000	1,700	2,900	3,100	2,900	3,000	3,100
Morrill........	12,800	12,200	20,000	15,000	17,600	19,400	17,500
Scotts Bluff...	135,500	152,000	210,200	192,400	207,000	226,000	225,000
Sheridan.......	4,900	5,400	9,000	9,500	9,300	8,800	8,900
Sioux..........	4,700	7,800	8,800	7,000	7,700	9,000	8,600
NORTHWEST......	210,900	271,800	390,000	355,000	380,000	410,000	400,000
Arthur.........	1,000	300	300	400	4/	4/	4/
Blaine.........	500	1,900	3,000	4,000	4/	4/	4/
Boyd...........	8,400	8,100	10,000	12,500	4/	4/	4/
Brown..........	23,800	21,500	34,600	36,300	4/	4/	4/
Cherry.........	4,100	8,400	11,900	11,300	4/	4/	4/
Garfield.......	4,600	4,000	4,500	5,500	4/	4/	4/
Grant..........	1,700	3,000	6,000	5,000	4/	4/	4/
Holt...........	33,900	17,000	23,800	31,000	4/	4/	4/
Hooker.........	100	100	200	300	4/	4/	4/
Keya Paha......	800	1,900	3,500	5,000	4/	4/	4/
Logan..........	1,100	1,600	2,000	3,000	4/	4/	4/
Loup...........	2,400	2,400	4,000	3,600	4/	4/	4/
McPherson......	600	2,500	4,500	3,500	4/	4/	4/
Rock...........	2,900	18,200	20,200	22,200	4/	4/	4/
Thomas.........	900	1,000	1,500	1,900	4/	4/	4/
Wheeler........	4,000	7,200	10,000	9,500	4/	4/	4/
NORTH..........	90,800	99,100	140,000	155,000	250,000	410,000	430,000
Antelope.......	56,500	38,100	44,700	42,500	42,000	42,800	38,500
Boone..........	47,200	36,800	46,600	41,900	44,400	46,600	40,500
Burt...........	75,200	55,100	64,200	62,900	69,200	80,300	71,500
Cedar..........	46,000	41,900	39,700	41,700	39,600	41,600	36,200
Cuming.........	305,100	239,000	392,000	382,400	425,000	460,000	400,000
Dakota.........	19,000	9,100	10,700	8,600	7,500	8,400	7,300
Dixon..........	75,500	59,200	78,300	70,500	69,100	72,600	71,000
Knox...........	44,100	31,000	44,500	44,500	41,000	46,300	43,400
Madison........	55,800	39,500	51,800	44,000	47,000	50,000	41,000
Pierce.........	36,200	28,000	43,700	48,100	50,000	60,000	51,000
Stanton........	126,000	87,800	100,000	100,000	98,000	127,000	119,000
Thurston.......	50,400	34,300	39,800	42,600	38,400	48,000	45,600
Wayne..........	86,500	66,900	74,000	70,300	68,800	76,400	65,000
NORTHEAST......	1,023,500	766,700	1,030,000	1,000,000	1,040,000	1,160,000	1,030,000
Buffalo........	40,500	65,300	68,000	65,300	67,300	91,000	95,200
Custer.........	24,100	20,000	26,300	26,000	28,000	37,800	43,500
Dawson.........	168,300	199,300	23[illegible],200	236,000	264,300	322,600	345,000
Greeley........	17,800	19,000	18,000	17,000	18,700	20,400	17,300
Hall...........	115,200	99,800	126,500	120,200	132,200	158,000	150,000
Howard.........	38,600	42,500	65,300	62,700	59,600	75,700	76,500
Sherman........	9,500	7,900	10,000	12,000	11,500	13,500	11,500
Valley.........	19,900	16,200	21,700	25,800	28,400	31,000	31,000
CENTRAL........	433,900	470,000	575,000	565,000	610,000	750,000	770,000

NEBRASKA—CATTLE ON FEED, TOTAL NUMBER PLACED ON GRAIN FEED, SELECTED YEARS 1970-1983[1] (Cont.)

COUNTY AND DISTRICT	1970	1975	1979	1980	1981	1982 2/	1983 3/
Butler........	52,700	29,000	47,000	38,100	38,900	44,700	43,400
Cass..........	88,200	66,100	68,900	86,000	92,000	88,300	74,200
Colfax........	75,700	55,800	66,400	71,700	87,500	102,400	107,500
Dodge.........	71,700	57,300	83,300	79,100	78,300	72,800	58,200
Douglas.......	91,400	64,000	74,000	75,300	71,500	65,800	52,600
Hamilton......	45,000	35,500	57,200	49,200	45,800	50,400	43,800
Lancaster.....	20,100	12,600	22,300	17,800	16,900	18,600	16,600
Merrick.......	47,800	39,400	50,000	62,000	73,200	77,600	72,200
Nance.........	16,600	15,000	21,000	25,200	26,500	29,200	29,500
Platte........	63,500	43,300	65,500	62,200	60,900	61,500	64,600
Polk..........	108,300	71,600	106,900	101,600	96,500	98,400	94,500
Sarpy.........	149,700	90,400	94,500	108,700	113,000	102,000	102,000
Saunders......	71,400	93,500	142,800	140,000	154,200	159,000	163,800
Seward........	69,700	61,800	79,000	86,900	79,100	80,700	75,900
Washington....	85,600	54,900	55,000	49,500	44,600	48,600	45,200
York..........	44,700	32,600	46,200	46,700	41,100	40,000	36,000
EAST..........	1,102,100	822,800	1,080,000	1,100,000	1,120,000	1,140,000	1,080,000
Chase.........	10,000	13,200	24,600	27,100	24,900	25,600	26,600
Dundy.........	11,000	8,500	11,900	13,700	14,200	15,200	14,700
Frontier......	4,800	6,100	12,600	13,900	16,700	18,000	17,000
Hayes.........	2,800	1,900	3,500	4,500	5,000	5,500	14,000
Hitchcock.....	8,400	8,800	11,400	10,800	9,500	11,400	11,500
Keith.........	35,500	41,200	43,100	47,400	55,500	63,300	64,000
Lincoln.......	21,000	21,900	30,200	32,500	30,900	35,000	37,800
Perkins.......	3,400	4,300	5,200	5,500	5,400	6,500	7,000
Red Willow....	16,000	37,000	57,500	54,600	57,900	69,500	67,400
SOUTHWEST.....	112,900	142,900	200,000	210,000	220,000	250,000	260,000
Adams.........	12,100	57,600	106,500	120,300	106,300	133,000	121,000
Franklin......	10,800	4,700	8,100	9,700	9,000	9,900	8,400
Furnas........	23,500	22,100	29,500	23,600	23,800	27,600	25,700
Gosper........	13,500	4,000	8,000	8,000	11,000	15,000	12,200
Harlan........	16,800	14,200	26,000	28,600	24,300	28,000	24,900
Kearney.......	63,900	55,400	82,800	78,600	75,000	91,000	84,600
Phelps........	43,100	45,000	72,300	57,800	75,000	85,500	77,000
Webster.......	12,300	17,000	16,800	13,400	15,600	20,000	16,200
SOUTH.........	196,000	220,000	350,000	340,000	340,000	410,000	370,000
Clay..........	26,600	43,800	82,800	83,000	90,000	121,500	124,000
Fillmore......	45,200	36,400	42,400	43,500	39,000	51,000	39,800
Gage..........	49,100	33,800	48,300	33,800	34,000	38,400	31,900
Jefferson.....	28,700	35,300	53,800	49,000	39,200	51,000	48,400
Johnson.......	10,400	8,700	9,700	9,500	10,000	13,500	11,500
Nemaha........	20,700	11,600	10,700	11,300	10,700	13,500	11,300
Nuckolls......	38,300	27,400	28,900	26,500	23,800	25,000	20,000
Otoe..........	24,600	19,200	33,000	28,700	29,100	27,600	30,400
Pawnee........	8,700	5,400	7,000	5,300	6,000	8,000	8,800
Richardson....	49,200	36,500	43,000	43,900	32,500	32,500	26,000
Saline........	40,400	23,300	23,000	22,000	18,700	19,000	18,200
Thayer........	42,000	42,300	57,400	53,500	57,000	69,000	59,700
SOUTHEAST.....	383,900	323,700	440,000	410,000	390,000	470,000	430,000
NEBRASKA......	3,554,000	3,117,000	4,205,000	4,135,000	4,350,000	5,000,000	4,770,000

1/ Number of cattle and calves placed on grain feed for market during the calendar year.
2/ Revised. 3/ Preliminary. 4/ County data not published to avoid disclosing individual operations.

NEBRASKA—MILK COW INVENTORY AND MILK PRODUCTION, 1982[1]

COUNTY AND DISTRICT	Milk Cow Inventory 2/	Milk Production
	Number	1,000 pounds
Banner	50	550
Box Butte	200	2,200
Cheyenne	300	3,300
Dawes	350	3,850
Deuel	50	550
Garden	150	1,650
Kimball	150	1,650
Morrill	150	1,650
Scotts Bluff	1,000	11,000
Sheridan	900	9,900
Sioux	200	2,200
NORTHWEST	3,500	38,500
Arthur	50	540
Blaine	150	1,620
Boyd	1,100	11,880
Brown	750	8,100
Cherry	800	8,640
Garfield	500	5,400
Grant	100	1,080
Holt	6,000	64,800
Hooker	50	540
Keya Paha	1,600	17,280
Logan	150	1,620
Loup	150	1,620
McPherson	50	540
Rock	1,300	14,040
Thomas	50	540
Wheeler	1,000	10,800
NORTH	13,800	149,040
Antelope	4,200	45,990
Boone	2,250	24,640
Burt	1,000	10,950
Cedar	7,700	84,320
Cuming	3,400	37,230
Dakota	500	5,470
Dixon	1,300	14,230
Knox	5,200	56,940
Madison	2,600	28,470
Pierce	3,100	33,940
Stanton	1,400	15,330
Thurston	1,000	10,950
Wayne	2,850	31,210
NORTHEAST	36,500	399,670
Buffalo	1,200	13,260
Custer	2,500	27,620
Dawson	900	9,940
Greeley	1,200	13,260
Hall	1,800	19,890
Howard	3,300	36,470
Sherman	2,400	26,520
Valley	2,200	24,310
CENTRAL	15,500	171,270

COUNTY AND DISTRICT	Milk Cow Inventory 2/	Milk Production
	Number	1,000 pounds
Butler	950	10,460
Cass	1,600	17,620
Colfax	1,150	12,660
Dodge	1,800	19,820
Douglas	1,400	15,410
Hamilton	850	9,360
Lancaster	2,500	27,530
Merrick	1,200	13,210
Nance	1,300	14,310
Platte	3,900	42,940
Polk	400	4,400
Sarpy	900	9,910
Saunders	1,600	17,620
Seward	1,500	16,510
Washington	3,000	33,030
York	950	10,460
EAST	25,000	275,250
Chase	300	3,350
Dundy	100	1,120
Frontier	300	3,350
Hayes	100	1,110
Hitchcock	200	2,230
Keith	350	3,900
Lincoln	1,350	15,050
Perkins	500	5,570
Red Willow	600	6,690
SOUTHWEST	3,800	42,370
Adams	450	4,930
Franklin	550	6,020
Furnas	1,150	12,590
Gosper	100	1,100
Harlan	400	4,380
Kearney	200	2,190
Phelps	150	1,640
Webster	900	9,850
SOUTH	3,900	42,700
Clay	350	3,870
Fillmore	450	4,980
Gage	6,400	70,780
Jefferson	3,100	34,290
Johnson	1,450	16,040
Nemaha	450	4,980
Nuckolls	1,150	12,720
Otoe	1,800	19,910
Pawnee	1,400	15,480
Richardson	1,400	15,480
Saline	850	9,400
Thayer	1,200	13,270
SOUTHEAST	20,000	221,200
NEBRASKA	122,000	1,340,000

1/ Revised. 2/ Average number on farms during year, excluding heifers not yet fresh.

NEBRASKA—MILK COW INVENTORY AND MILK PRODUCTION, 1983[1]

COUNTY AND DISTRICT	Milk Cow Inventory 2/	Milk Production
	Number	1,000 pounds
Banner..........	50	580
Box Butte.......	200	2,320
Cheyenne........	300	3,480
Dawes...........	400	4,640
Deuel...........	50	580
Garden..........	150	1,740
Kimball.........	150	1,740
Morrill.........	150	1,740
Scotts Bluff....	1,000	11,600
Sheridan........	900	10,440
Sioux...........	150	1,740
NORTHWEST.......	3,500	40,600
Arthur..........	50	570
Blaine..........	150	1,690
Boyd............	1,100	12,430
Brown...........	750	8,480
Cherry..........	800	9,040
Garfield........	500	5,650
Grant...........	100	1,130
Holt............	6,000	67,800
Hooker..........	50	560
Keya Paha.......	1,600	18,080
Logan...........	150	1,700
Loup............	150	1,690
McPherson.......	50	570
Rock............	1,300	14,690
Thomas..........	50	560
Wheeler.........	1,000	11,300
NORTH...........	13,800	155,940
Antelope........	4,200	48,300
Boone...........	2,250	25,880
Burt............	1,000	11,500
Cedar...........	7,700	88,550
Cuming..........	3,400	39,100
Dakota..........	500	5,750
Dixon...........	1,200	13,800
Knox............	5,200	59,800
Madison.........	2,600	29,900
Pierce..........	3,100	35,650
Stanton.........	1,400	16,100
Thurston........	1,100	12,650
Wayne...........	2,850	32,770
NORTHEAST.......	36,500	419,750
Buffalo.........	1,200	13,920
Custer..........	2,500	29,000
Dawson..........	900	10,440
Greeley.........	1,200	13,920
Hall............	1,750	20,300
Howard..........	3,300	38,280
Sherman.........	2,400	27,840
Valley..........	2,150	24,940
CENTRAL.........	15,400	178,640

COUNTY AND DISTRICT	Milk Cow Inventory 2/	Milk Production
	Number	1,000 pounds
Butler........	900	10,440
Cass..........	1,600	18,560
Colfax........	1,200	13,920
Dodge.........	1,800	20,880
Douglas.......	1,300	15,080
Hamilton......	800	9,280
Lancaster.....	2,500	29,000
Merrick.......	1,200	13,920
Nance.........	1,300	15,080
Platte........	3,850	44,660
Polk..........	450	5,220
Sarpy.........	900	10,440
Saunders......	1,600	18,560
Seward........	1,500	17,400
Washington....	3,100	35,960
York..........	900	10,440
EAST..........	24,900	288,840
Chase.........	400	4,760
Dundy.........	50	590
Frontier......	300	3,570
Hayes.........	100	1,190
Hitchcock.....	200	2,380
Keith.........	350	4,170
Lincoln.......	1,350	16,070
Perkins.......	450	5,350
Red Willow....	600	7,140
SOUTHWEST.....	3,800	45,220
Adams.........	450	5,270
Franklin......	500	5,850
Furnas........	1,100	12,870
Gosper........	100	1,170
Harlan........	450	5,260
Kearney.......	200	2,340
Phelps........	200	2,340
Webster.......	900	10,530
SOUTH.........	3,900	45,630
Clay..........	350	4,160
Fillmore......	450	5,360
Gage..........	6,400	76,160
Jefferson.....	3,100	36,890
Johnson.......	1,500	17,850
Nemaha........	450	5,350
Nuckolls......	1,100	13,090
Otoe..........	1,800	21,420
Pawnee........	1,500	17,850
Richardson....	1,500	17,850
Saline........	850	10,120
Thayer........	1,200	14,280
SOUTHEAST.....	20,200	240,380
NEBRASKA......	122,000	1,415,000

1/ Preliminary. 2/ Average number on farms during year, excluding heifers not yet fresh.

NEBRASKA—PIG CROP, 1982

COUNTY AND DISTRICT	Number of Sows Farrowed	Pigs per Litter	Number of Pigs Saved
Banner........	700		5,000
Box Butte.....	900		6,500
Cheyenne......	3,600		25,900
Dawes.........	1,300		9,400
Deuel.........	700		5,000
Garden........	600		4,300
Kimball.......	500		3,600
Morrill.......	1,100		7,900
Scotts Bluff..	2,800		20,200
Sheridan......	2,000		14,400
Sioux.........	800		5,800
NORTHWEST.....	15,000	7.20	108,000
Arthur........	100		700
Blaine........	1,700		12,600
Boyd..........	6,000		44,400
Brown.........	2,400		17,800
Cherry........	1,100		8,100
Garfield......	2,100		15,500
Grant.........	100		700
Holt..........	18,400		136,200
Hooker........	200		1,500
Keya Paha.....	2,100		15,500
Logan.........	1,000		7,400
Loup..........	900		6,700
McPherson.....	600		4,400
Rock..........	900		6,700
Thomas........	200		1,500
Wheeler.......	1,200		8,900
NORTH.........	39,000	7.40	288,600
Antelope......	20,000		150,000
Boone.........	17,400		130,500
Burt..........	19,500		146,300
Cedar.........	25,000		187,500
Cuming........	40,500		303,800
Dakota........	5,000		37,500
Dixon.........	16,000		120,000
Knox..........	32,000		240,000
Madison.......	19,000		142,500
Pierce........	17,500		131,200
Stanton.......	12,000		90,000
Thurston......	7,600		57,000
Wayne.........	17,500		131,200
NORTHEAST.....	249,000	7.50	1,867,500
Buffalo.......	10,000		74,000
Custer........	8,900		65,900
Dawson........	16,000		118,400
Greeley.......	5,200		38,500
Hall..........	6,800		50,300
Howard........	7,500		55,500
Sherman.......	4,600		34,000
Valley........	7,000		51,800
CENTRAL.......	66,000	7.40	488,400

COUNTY AND DISTRICT	Number of Sows Farrowed	Pigs per Litter	Number of Pigs Saved
Butler......	10,000		75,000
Cass........	6,100		45,800
Colfax......	17,000		127,500
Dodge.......	15,000		112,500
Douglas.....	1,800		13,500
Hamilton....	7,000		52,500
Lancaster...	10,200		76,500
Merrick.....	8,000		60,000
Nance.......	7,200		54,000
Platte......	26,000		195,000
Polk........	7,600		57,000
Sarpy.......	1,700		12,800
Saunders....	11,800		88,500
Seward......	11,100		83,200
Washington..	12,000		90,000
York........	12,500		93,700
EAST........	165,000	7.50	1,237,500
Chase.......	4,600		34,000
Dundy.......	2,600		19,200
Frontier....	4,000		29,600
Hayes.......	2,700		20,000
Hitchcock...	5,100		37,800
Keith.......	500		3,700
Lincoln.....	5,500		40,700
Perkins.....	1,400		10,400
Red Willow..	4,600		34,000
SOUTHWEST...	31,000	7.40	229,400
Adams.......	6,300		46,600
Franklin....	5,700		42,200
Furnas......	3,800		28,100
Gosper......	3,900		28,900
Harlan......	3,100		22,900
Kearney.....	4,200		31,100
Phelps......	7,000		51,800
Webster.....	3,000		22,200
SOUTH.......	37,000	7.40	273,800
Clay........	30,000		228,000
Fillmore....	12,800		97,300
Gage........	24,000		182,400
Jefferson...	12,600		95,700
Johnson.....	10,000		76,000
Nemaha......	9,300		70,700
Nuckolls....	10,000		76,000
Otoe........	9,300		70,700
Pawnee......	7,800		59,300
Richardson..	7,000		53,200
Saline......	9,300		70,700
Thayer......	5,900		44,800
SOUTHEAST...	148,000	7.60	1,124,800
NEBRASKA....	750,000	7.49	5,618,000

NEBRASKA—PIG CROP, 1983[1]

COUNTY AND DISTRICT	Number of Sows Farrowed	Pigs per Litter	Number of Pigs Saved
Banner........	700		5,200
Box Butte.....	800		5,900
Cheyenne......	3,400		25,200
Dawes.........	1,100		8,100
Deuel.........	900		6,700
Garden........	700		5,200
Kimball.......	600		4,400
Morrill.......	1,100		8,100
Scotts Bluff..	3,000		22,200
Sheridan......	2,000		14,800
Sioux.........	700		5,200
NORTHWEST.....	15,000	7.40	111,000
Arthur........	100		800
Blaine........	2,300		17,200
Boyd..........	6,700		50,200
Brown.........	2,800		21,000
Cherry........	1,500		11,200
Garfield......	1,900		14,200
Grant.........	100		800
Holt..........	22,400		168,000
Hooker........	300		2,300
Keya Paha.....	2,000		15,000
Logan.........	1,200		9,000
Loup..........	900		6,800
McPherson.....	800		6,000
Rock..........	1,200		9,000
Thomas........	300		2,300
Wheeler.......	1,500		11,200
NORTH.........	46,000	7.50	345,000
Antelope......	19,000		144,400
Boone.........	19,500		148,200
Burt..........	19,000		144,400
Cedar.........	26,500		201,400
Cuming........	43,000		326,800
Dakota........	5,000		38,000
Dixon.........	15,500		117,800
Knox..........	34,000		258,400
Madison.......	18,500		140,600
Pierce........	15,500		117,800
Stanton.......	12,500		95,000
Thurston......	8,500		64,600
Wayne.........	16,500		125,400
NORTHEAST.....	253,000	7.60	1,922,800
Buffalo.......	9,500		72,200
Custer........	9,700		73,700
Dawson........	21,000		159,600
Greeley.......	5,500		41,800
Hall..........	8,500		64,600
Howard........	7,800		59,300
Sherman.......	4,500		34,200
Valley........	8,500		64,600
CENTRAL.......	75,000	7.60	570,000

COUNTY AND DISTRICT	Number of Sows Farrowed	Pigs per Litter	Number of Pigs Saved
Butler......	11,000		84,700
Cass........	6,200		47,700
Colfax......	18,500		142,400
Dodge.......	18,500		142,400
Douglas.....	1,900		14,600
Hamilton....	8,700		67,000
Lancaster...	11,300		87,000
Merrick.....	7,500		57,800
Nance.......	8,000		61,600
Platte......	28,400		218,700
Polk........	9,000		69,300
Sarpy.......	2,100		16,200
Saunders....	12,500		96,300
Seward......	12,600		97,000
Washington..	14,000		107,800
York........	13,800		106,300
EAST........	184,000	7.70	1,416,800
Chase.......	5,300		37,100
Dundy.......	3,200		22,400
Frontier....	3,800		26,600
Hayes.......	2,900		20,300
Hitchcock...	5,500		38,500
Keith.......	700		4,900
Lincoln.....	5,400		37,800
Perkins.....	1,500		10,500
Red Willow..	5,700		39,900
SOUTHWEST...	34,000	7.00	238,000
Adams.......	6,200		45,200
Franklin....	5,300		38,700
Furnas......	3,600		26,300
Gosper......	3,900		28,500
Harlan......	3,300		24,100
Kearney.....	4,600		33,600
Phelps......	8,200		59,800
Webster.....	2,900		21,200
SOUTH.......	38,000	7.30	277,400
Clay........	36,000		273,600
Fillmore....	14,000		106,400
Gage........	27,500		209,000
Jefferson...	12,000		91,200
Johnson.....	10,000		76,000
Nemaha......	9,500		72,200
Nuckolls....	12,500		95,000
Otoe........	11,000		83,600
Pawnee......	8,000		60,800
Richardson..	7,700		58,500
Saline......	8,800		66,900
Thayer......	8,000		60,800
SOUTHEAST...	165,000	7.60	1,254,000
NEBRASKA....	810,000	7.57	6,135,000

1/ Preliminary.

NEBRASKA—HOG INVENTORY NUMBERS AND VALUE, BY COUNTIES, DECEMBER 1, 1982[1]

COUNTY AND DISTRICT	ALL HOGS Number	ALL HOGS Value
Banner	2,300	$ 207,000
Box Butte	4,000	360,000
Cheyenne	15,000	1,350,000
Dawes	3,800	342,000
Deuel	5,200	468,000
Garden	2,700	243,000
Kimball	3,000	270,000
Morrill	5,500	495,000
Scotts Bluff	15,000	1,350,000
Sheridan	11,500	1,035,000
Sioux	2,000	180,000
NORTHWEST	70,000	6,300,000
Arthur	500	46,500
Blaine	6,500	604,500
Boyd	26,200	2,436,600
Brown	11,000	1,023,000
Cherry	4,000	372,000
Garfield	7,500	697,500
Grant	300	27,900
Holt	91,000	8,463,000
Hooker	1,500	139,500
Keya Paha	8,700	809,100
Logan	4,500	418,500
Loup	4,000	372,000
McPherson	3,300	306,900
Rock	2,900	269,700
Thomas	1,100	102,300
Wheeler	7,000	651,000
NORTH	180,000	16,740,000
Antelope	85,000	7,982,600
Boone	70,000	6,573,900
Burt	75,000	7,043,500
Cedar	135,000	12,678,300
Cuming	204,000	19,158,300
Dakota	23,000	2,160,000
Dixon	80,000	7,513,000
Knox	134,000	12,584,400
Madison	78,000	7,325,200
Pierce	70,000	6,573,900
Stanton	65,000	6,104,300
Thurston	46,000	4,320,000
Wayne	85,000	7,982,600
NORTHEAST	1,150,000	108,000,000
Buffalo	48,000	4,464,000
Custer	49,000	4,557,000
Dawson	84,000	7,812,000
Greeley	27,000	2,511,000
Hall	38,000	3,534,000
Howard	40,000	3,720,000
Sherman	25,000	2,325,000
Valley	39,000	3,627,000
CENTRAL	350,000	32,550,000
Butler	45,000	$ 4,275,000
Cass	29,000	2,755,000
Colfax	85,000	8,075,000
Dodge	89,000	8,455,000
Douglas	8,000	760,000
Hamilton	42,000	3,990,000
Lancaster	45,000	4,275,000
Merrick	41,000	3,895,000
Nance	28,000	2,660,000
Platte	107,000	10,165,000
Polk	46,000	4,370,000
Sarpy	13,000	1,235,000
Saunders	57,000	5,415,000
Seward	54,000	5,130,000
Washington	62,000	5,890,000
York	69,000	6,555,000
EAST	820,000	77,900,000
Chase	22,000	1,980,000
Dundy	13,000	1,170,000
Frontier	19,600	1,764,000
Hayes	11,000	990,000
Hitchcock	22,000	1,980,000
Keith	1,400	126,000
Lincoln	29,000	2,610,000
Perkins	7,000	630,000
Red Willow	25,000	2,250,000
SOUTHWEST	150,000	13,500,000
Adams	35,000	3,290,000
Franklin	27,000	2,538,000
Furnas	15,000	1,410,000
Gosper	17,000	1,598,000
Harlan	17,000	1,598,000
Kearney	26,000	2,444,000
Phelps	36,000	3,384,000
Webster	17,000	1,598,000
SOUTH	190,000	17,860,000
Clay	150,000	14,250,000
Fillmore	65,000	6,175,000
Gage	94,000	8,930,000
Jefferson	46,000	4,370,000
Johnson	40,000	3,800,000
Nemaha	45,000	4,275,000
Nuckolls	48,000	4,560,000
Otoe	54,000	5,130,000
Pawnee	33,000	3,135,000
Richardson	38,000	3,610,000
Saline	42,000	3,990,000
Thayer	35,000	3,325,000
SOUTHEAST	690,000	65,550,000
NEBRASKA	3,600,000	$338,400,000

1/ Revised.

NEBRASKA—HOG INVENTORY NUMBERS AND VALUE, BY COUNTIES, DECEMBER 1, 1983

COUNTY AND DISTRICT	ALL HOGS	
	Number	Value
Banner.........	2,500	$ 150,000
Box Butte......	4,400	264,000
Cheyenne.......	19,000	1,140,000
Dawes..........	3,800	228,000
Deuel..........	5,300	318,000
Garden.........	3,200	192,000
Kimball........	2,800	168,000
Morrill........	6,000	360,000
Scotts Bluff...	17,000	1,020,000
Sheridan.......	13,500	810,000
Sioux..........	2,500	150,000
NORTHWEST......	80,000	4,800,000
Arthur.........	500	31,500
Blaine.........	8,500	535,500
Boyd...........	33,000	2,079,000
Brown..........	13,000	819,000
Cherry.........	5,500	346,500
Garfield.......	7,000	441,000
Grant..........	400	25,200
Holt...........	120,000	7,560,000
Hooker.........	2,000	126,000
Keya Paha......	11,000	693,000
Logan..........	6,000	378,000
Loup...........	5,500	346,500
McPherson......	4,500	283,500
Rock...........	4,000	252,000
Thomas.........	1,100	69,300
Wheeler........	8,000	504,000
NORTH..........	230,000	14,490,000
Antelope.......	95,000	6,076,800
Boone..........	75,000	4,797,500
Burt...........	75,000	4,797,500
Cedar..........	140,000	8,955,400
Cuming.........	225,000	14,392,500
Dakota.........	20,000	1,279,300
Dixon..........	76,000	4,861,500
Knox...........	155,000	9,914,800
Madison........	80,000	5,117,300
Pierce.........	67,000	4,285,800
Stanton........	60,000	3,838,000
Thurston.......	52,000	3,326,300
Wayne..........	80,000	5,117,300
NORTHEAST......	1,200,000	76,760,000
Buffalo........	47,000	2,961,000
Custer.........	48,000	3,024,000
Dawson.........	100,000	6,300,000
Greeley........	30,000	1,890,000
Hall...........	44,000	2,772,000
Howard.........	52,000	3,276,000
Sherman........	32,000	2,016,000
Valley.........	47,000	2,961,000
CENTRAL........	400,000	25,200,000

COUNTY AND DISTRICT	ALL HOGS	
	Number	Value
Butler.........	49,000	$ 3,185,000
Cass...........	35,000	2,275,000
Colfax.........	79,000	5,135,000
Dodge..........	94,000	6,110,000
Douglas........	9,000	585,000
Hamilton.......	44,000	2,860,000
Lancaster......	43,000	2,795,000
Merrick........	38,000	2,470,000
Nance..........	33,000	2,145,000
Platte.........	125,000	8,125,000
Polk...........	55,000	3,575,000
Sarpy..........	15,000	975,000
Saunders.......	65,000	4,225,000
Seward.........	59,000	3,835,000
Washington.....	69,000	4,485,000
York...........	78,000	5,070,000
EAST...........	890,000	57,850,000
Chase..........	24,000	1,440,000
Dundy..........	15,000	900,000
Frontier.......	18,000	1,080,000
Hayes..........	12,000	720,000
Hitchcock......	25,000	1,500,000
Keith..........	2,000	120,000
Lincoln........	31,000	1,860,000
Perkins........	6,000	360,000
Red Willow.....	27,000	1,620,000
SOUTHWEST......	160,000	9,600,000
Adams..........	40,000	2,560,000
Franklin.......	26,000	1,664,000
Furnas.........	15,000	960,000
Gosper.........	16,000	1,024,000
Harlan.........	21,000	1,344,000
Kearney........	25,000	1,600,000
Phelps.........	41,000	2,624,000
Webster........	16,000	1,024,000
SOUTH..........	200,000	12,800,000
Clay...........	161,000	10,465,000
Fillmore.......	60,000	3,900,000
Gage...........	105,000	6,825,000
Jefferson......	53,000	3,445,000
Johnson........	45,000	2,925,000
Nemaha.........	44,000	2,860,000
Nuckolls.......	57,000	3,705,000
Otoe...........	57,000	3,705,000
Pawnee.........	40,000	2,600,000
Richardson.....	38,000	2,470,000
Saline.........	45,000	2,925,000
Thayer.........	35,000	2,275,000
SOUTHEAST......	740,000	48,100,000
NEBRASKA.......	3,900,000	$249,600,000

NEBRASKA—CATTLE OPERATIONS AND JANUARY 1 INVENTORY BY SIZE GROUPS, 1979-1983

YEAR	Operations Having:					Inventory on Operations Having:				
	1-49	50-99	100-499	500+	Total	1-49	50-99	100-499	500+	Total
	Percent				Number	Percent				1,000 head
1979........	43.9	20.4	30.0	5.7	44,000	5.7	9.3	40.5	44.5	6,450
1980........	42.3	20.7	30.7	6.3	43,000	5.6	8.7	39.7	46.0	6,400
1981........	40.2	21.4	32.1	6.3	43,000	5.3	8.6	40.2	45.9	6,850
1982........	39.0	21.7	32.9	6.4	41,000	5.0	8.6	38.7	47.7	7,250
1983........	38.8	22.5	32.5	6.2	40,000	5.0	9.2	38.7	47.1	7,200

NEBRASKA—MILK COW OPERATIONS AND JANUARY 1 INVENTORY BY SIZE GROUPS, 1979-1983

YEAR	Operations Having:					Inventory on Operations Having:				
	1-29	30-49	50-99	100+	Total	1-29	30-49	50-99	100+	Total
	Percent				Number	Percent				1,000 head
1979.......	72.9	13.8	11.3	2.0	6,000	22.8	24.1	37.3	15.8	120
1980.......	73.0	13.3	11.7	2.0	6,000	22.1	22.7	39.7	15.5	120
1981.......	70.9	13.6	13.2	2.3	5,500	20.5	22.1	41.3	16.1	121
1982.......	68.0	15.0	14.0	3.0	5,000	16.9	23.5	40.0	19.6	122
1983.......	67.0	15.0	14.8	3.2	5,000	16.5	23.2	40.5	19.8	121

NEBRASKA—HOG OPERATIONS AND DECEMBER 1 INVENTORY BY SIZE GROUPS, 1979-1983

YEAR	Operations Having:				Inventory on Operations Having:			
	1-99	100-499	500+	Total	1-99	100-499	500+	Total
	Percent			Number	Percent			1,000 head
1979.......	49.0	44.5	6.5	24,000	9.5	53.5	37.0	4,150
1980.......	48.6	44.1	7.3	22,000	9.1	50.9	40.0	3,900
1981.......	47.4	43.7	8.9	19,000	8.1	48.0	43.9	4,100
1982.......	46.9	43.7	9.4	16,000	8.7	46.3	45.0	3,600
1983.......	47.1	42.9	10.0	17,000	8.8	44.4	46.8	3,900

NEBRASKA—INSHIPMENTS OF STOCKER AND FEEDER CATTLE AND CALVES, BY MONTHS, 1979-1983

MONTH	1978	1979	1980	1981	1982	1983
January.......	205,181	146,506	141,472	152,182	138,016	135,007
February......	160,351	92,876	177,285	151,566	156,896	149,841
March.........	165,874	171,127	100,052	200,789	223,019	113,997
April.........	130,919	164,730	142,824	195,150	192,508	140,283
May...........	168,311	155,292	203,570	131,813	228,657	203,819
June..........	181,579	206,315	173,724	180,770	115,577	165,397
July..........	116,125	131,436	180,266	135,669	119,095	117,896
August........	183,885	163,550	219,635	145,967	173,849	166,428
September.....	253,923	216,195	238,558	257,358	303,390	199,835
October.......	368,382	324,743	372,742	281,245	372,245	306,114
November......	317,987	307,175	265,693	264,887	258,316	209,689
December......	140,787	174,750	190,274	122,834	157,929	110,803
Total.......	2,393,304	2,254,695	2,406,095	2,220,230	2,439,497	2,019,109

SOURCE: Nebraska Bureau of Animal Industry Health Inspection Certificates.

NEBRASKA—CATTLE INVENTORY, JANUARY 1, 1984

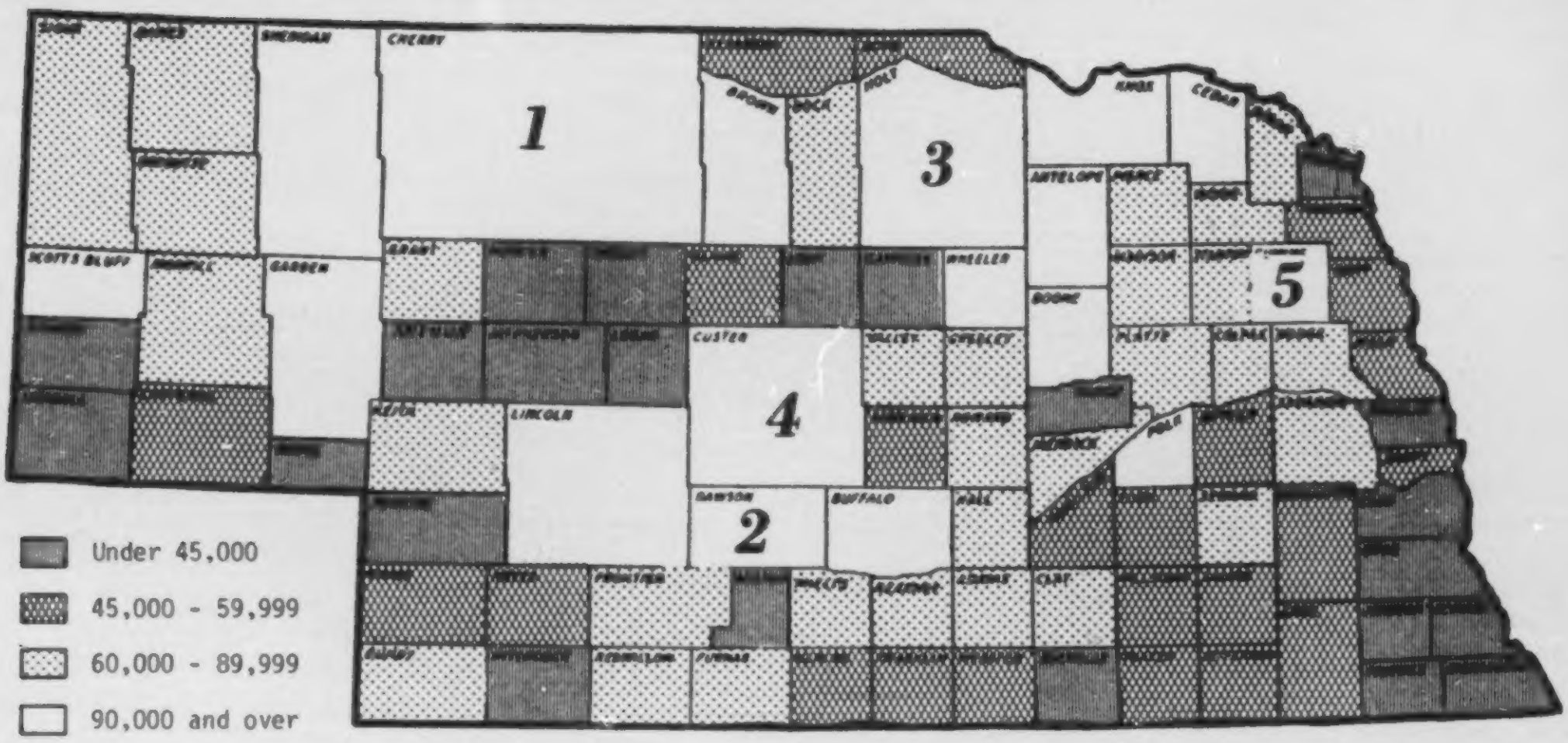

Numbers indicate five leading counties. Holt and Custer have the same inventory.

NEBRASKA—HOG INVENTORY, DECEMBER 1, 1983

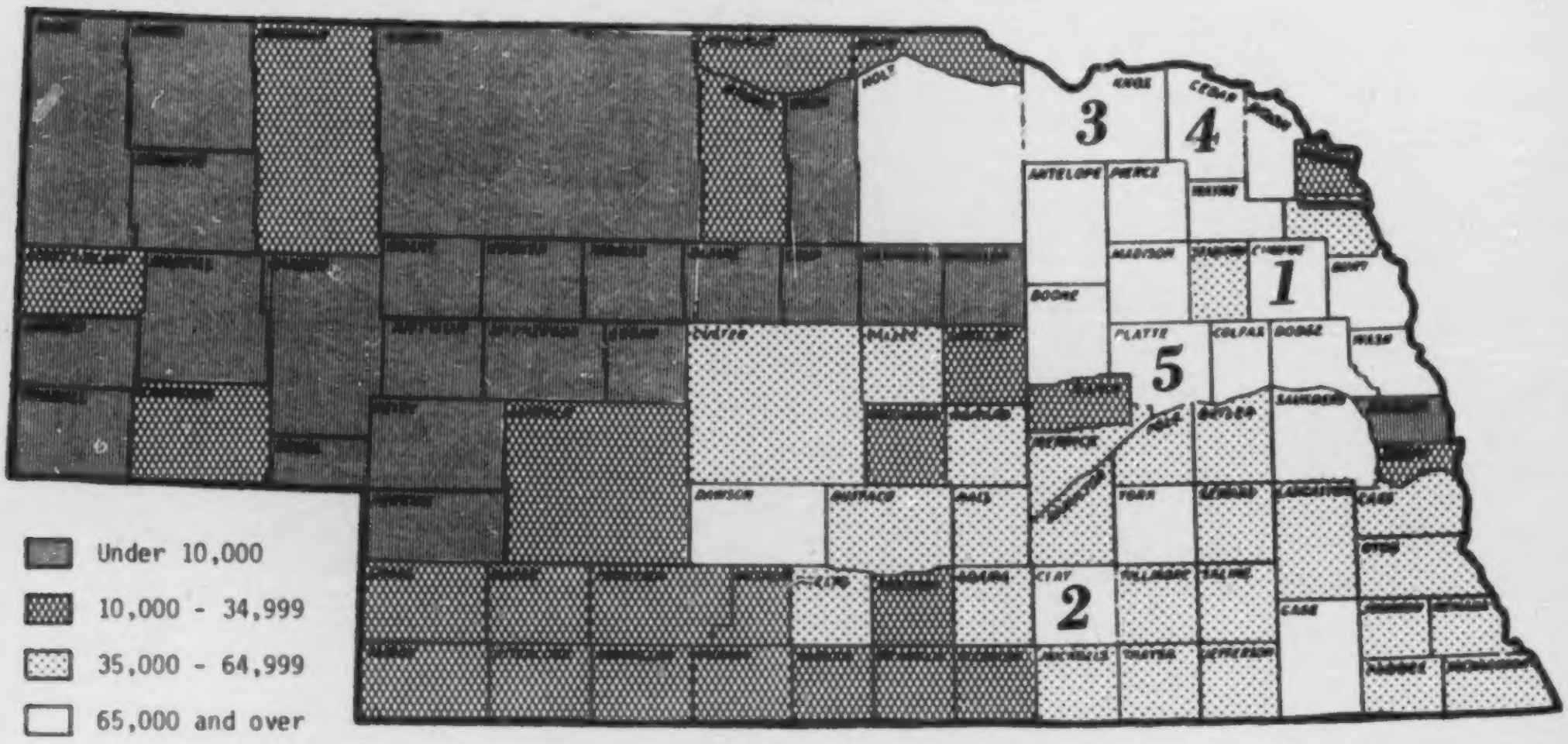

Numbers indicate five leading counties.

BEST AVAILABLE COPY

NEBRASKA—BEEF COW INVENTORY, JANUARY 1, 1984

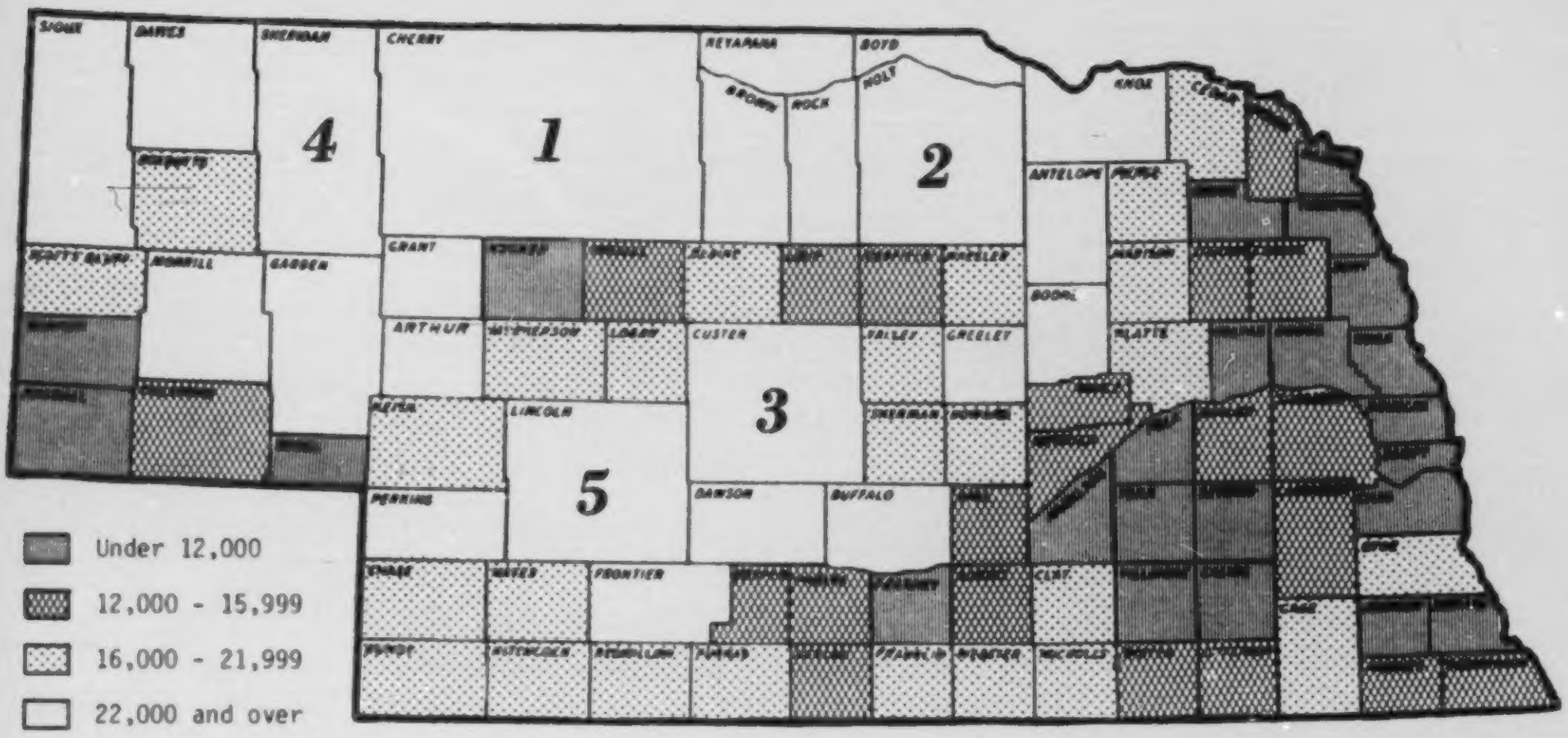

Numbers indicate five leading counties.

NEBRASKA—MILK COW INVENTORY, JANUARY 1, 1984

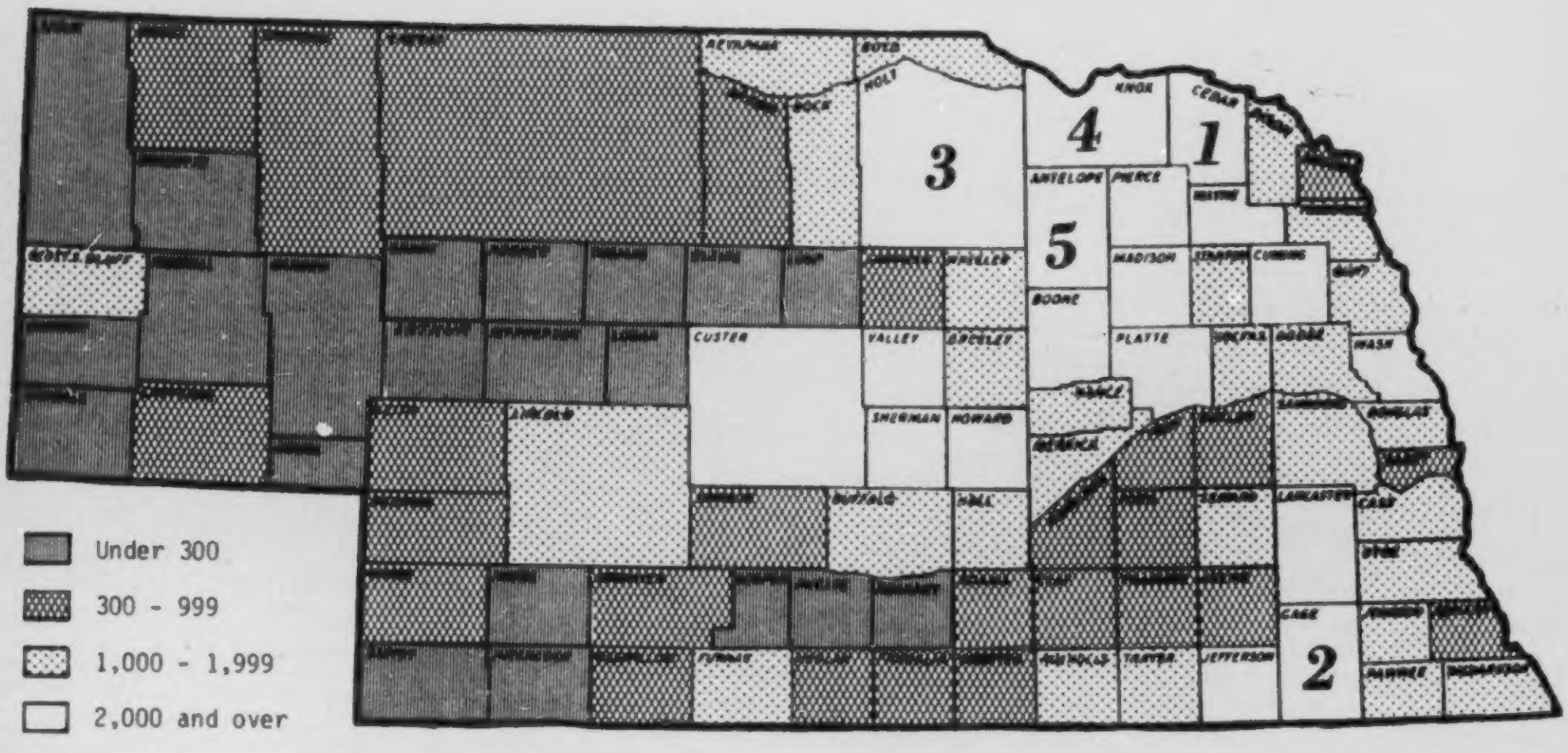

Numbers indicate five leading counties.

BEST AVAILABLE COPY

Prices & Income



Photo Courtesy of the NEBRASKA FARMER.

PRICE REVIEW

by Dan Capstick

The Nebraska Index of Prices Received by Farmers for 1983 averaged 146 (1977=100), .7% above 1982 and 2.7% below 1981. The index for January was 139, peaked at 152 in April, then reached the low for the year at 142 in November. The December index increased to 147.

The 1983 Livestock and Livestock Products Price Index averaged 147, down 6% from 1982 and down 2% from 1981. The index for January was 149, peaked at 157 in April, then reached the low for the year at 137 in November. The December index moved up in December at 147.

Average monthly cash prices received for steers and heifers were $61.00 for 1983, $1.90 below 1982 and $2.20 below 1981. Monthly prices were below the previous two years for all months except for December in which prices had climbed to $61.90. The yearly average price for cows (excluding dairy herd replacements) was $38.50 per cwt., $0.20 below 1982 and $3.00 below 1981. Monthly average cow prices recorded its highest price for the year at $42.70 in March and its lowest at $32.90 in December. Calf prices averaged $65.50 per cwt., $2.00 above 1982 and $2.30 below 1981. The monthly average calf price was highest in March at $70.20 while the lowest price was received in September at $57.90 per cwt.

Prices received for all hogs averaged $46.90 per cwt. for the marketing year ending November 30, 1983. This was $5.70 below the record high 1982 average and $3.20 above the 1981 average. The monthly price was highest in February at $56.80 while the lowest monthly price at $37.60 occurred in December.

Lamb prices averaged $53.00 per cwt. for 1983, $1.70 below the 1982 average and $1.50 below 1981. The high for the year was in April at $60.60 per cwt. while the low was in August at $47.10 per cwt.

All milk sold to plants during 1983 averaged $13.30 per cwt., unchanged from 1982 and $0.10 below the yearly high average set in 1981. January, November, and December average prices were the highest for the year averaging $13.80 per cwt., while the lowest prices were received in July and August at $12.80 per cwt.

Nebraska's All Crop Index averaged 144 (1977=100), 13% above 1982 and 4% below the record high set in 1981. The January index at 125 was the low for the year. The index climbed to its peak at 157 in September and was at 148 in December.

Nebraska's wheat price began the year with a January average of $3.46 per bushel, reached its highest price of $3.59 in April and declined to the low for the year at $3.25 per bushel in November. Corn peaked at $3.27 per bushel in October. The low for the year was $2.42 per bushel in January. Oat prices were lowest in August at $1.43 per bushel and highest in December at $1.88 per bushel. Average prices for grain sorghum were lowest in January at $3.92 per cwt. and highest in September at $5.00 per cwt. Soybeans average price were lowest in January at $5.29 per bushel and increased to its peak of $8.07 per bushel in September. All baled hay prices were lowest in July at $42.00 per ton then reached a high for the year at $48.00 per ton in both November and December. Dry edible beans were lowest in January with an average price of $11.20 per cwt. This was the lowest monthly average price since July of 1973. The high for the year was at $23.10 per cwt. in September.

The United States Index of Prices Received by Farmers in 1983 averaged 135 (1977=100), 2% higher than the index for 1982 and 3% lower than 1981.

The United States Index of Prices Paid by Farmers for Commodities and Services, Interest, Taxes and Wage Rates in 1983 averaged 161 (1977=100), 3% above 1982 and 7% above 1981.

The Ratio of Prices Received to Prices Paid for U.S. farmers for 1983 was 84. This compares to the 1982 ratio of 85 and the 1981 ratio of 92. The index of Prices Paid by Farmers is unavailable at the State level, so a comparison between Prices Received and Paid cannot be made for Nebraska.

NEBRASKA—SEASON'S AVERAGE PRICES[1], SELECTED CROPS, 1975-1983

CROP	Prod. Unit	1975	1976	1977	1978	1979	1980	1981	1982	1983 2/ Prelim.	1983 2/ Revised
					Dollars						
Corn............	bu.	2.48	2.06	1.97	2.22	2.42	3.04	2.51	2.85	3.25	3.20
Sorghum Grain....	bu.	2.27	1.80	1.75	1.88	2.23	2.81	2.25	2.50	2.83	2.74
Soybeans.........	bu.	4.81	6.48	5.74	6.50	5.93	7.18	5.75	5.50	7.95	7.70
All Wheat........	bu.	3.39	2.38	2.22	2.79	3.64	3.72	3.65	3.45	3.35	3.35
Oats.............	bu.	1.44	1.50	.99	1.22	1.32	1.85	1.91	1.45	1.65	1.70
Rye..............	bu.	2.16	2.10	1.75	2.05	2.05	2.30	2.75	2.20	2.50	2.30
Barley...........	bu.	2.05	1.95	1.59	1.70	1.75	2.30	2.19	2.02	2.25	2.30
Hay..............	ton	45.00	53.00	33.50	35.00	41.00	55.00	59.50	46.00	46.50	48.50
Sugar Beets......	ton	28.90	21.30	27.00	27.80	34.00	47.00	33.70	34.90	NA	NA
Dry Beans........	cwt.	19.80	13.30	20.20	17.40	22.40	26.90	19.90	13.70	21.30	20.70

1/ Includes allowance for loans outstanding and purchases by the Government valued at the average loan and purchase rate. 2/ 1983 season's value per unit is preliminary January 1984, revised April 1984. NA--Not Available.

UNITED STATES—SEASON'S AVERAGE PRICES[1], SELECTED CROPS, 1975-1983

CROP	Prod. Unit	1975	1976	1977	1978	1979	1980	1981	1982	1983 2/ Prelim.	1983 2/ Revised
					Dollars						
Corn...........	bu.	2.54	2.15	2.02	2.25	2.52	3.11	2.50	2.68	3.38	3.30
Sorghum Grain...	bu.	2.36	2.03	1.82	2.01	2.34	2.94	2.39	2.52	2.97	2.89
Soybeans........	bu.	4.92	6.81	5.88	6.66	6.28	7.57	6.04	5.69	8.19	7.87
All Wheat.......	bu.	3.55	2.73	2.33	2.97	3.78	3.91	3.65	3.55	3.56	3.54
Oats............	bu.	1.45	1.56	1.09	1.20	1.36	1.79	1.89	1.48	1.69	1.69
Rye.............	bu.	2.36	2.47	2.06	1.99	2.06	2.63	2.99	2.37	2.11	2.10
Barley..........	bu.	2.42	2.25	1.78	1.92	2.29	2.86	2.45	2.23	2.58	2.56
Hay.............	ton	52.10	60.20	53.70	49.80	59.50	71.00	67.10	68.80	76.00	76.20
Sugar Beets.....	ton	27.60	21.00	24.20	25.20	33.90	47.20	29.20	35.40	NA	NA
Dry Beans.......	cwt.	20.10	15.50	20.20	17.30	22.80	27.60	21.00	14.30	23.40	22.80

1/ Includes allowance for loans outstanding and purchases by the Government valued at the average loan and purchase rate. 2/ 1983 season's value per unit is preliminary January 1984; revised April 1984. NA--Not Available.

NEBRASKA—VALUE OF PRODUCTION[1], SELECTED CROPS, 1975-1983

CROP	Prod. Unit	1975	1976	1977	1978	1979	1980	1981	1982	1983
		Million dollars								
Corn	bu.	1,247.9	1,068.1	1,277.4	1,693.3	1,989.8	1,834.6	1,985.9	2,195.5	1,544.4
Sorghum Grain	bu.	237.2	215.5	257.2	263.7	338.2	342.3	370.8	304.8	169.8
Soybeans	bu.	155.8	127.0	233.5	276.3	324.6	381.3	452.3	445.5	472.6
All Wheat	bu.	333.0	224.7	229.2	227.7	315.6	402.9	381.1	350.2	331.3
Oats	bu.	41.6	41.6	40.2	25.8	28.0	28.8	30.2	38.7	22.5
Rye	bu.	1.8	1.6	1.8	1.6	1.6	1.5	2.5	2.8	3.2
Barley	bu.	2.4	2.8	3.1	1.9	2.1	2.2	2.1	2.4	6.8
Hay	ton	292.6	315.5	252.3	263.8	312.3	389.6	417.1	364.3	374.2
Sugar Beets	ton	51.3	36.0	36.6	38.0	49.7	83.5	63.7	32.3	NA
Dry Beans	cwt.	38.0	26.3	35.7	33.9	48.4	73.4	80.1	43.6	46.6

1/ Includes allowance for loans outstanding and purchases by the Government valued at the average loan and purchase rate. 1983 season's value is preliminary as of January 1984; revised value will be available later this year.

UNITED STATES—VALUE OF PRODUCTION[1], SELECTED CROPS, 1975-1983

CROP	Prod. Unit	1975	1976	1977	1978	1979	1980	1981	1982	1983
		Million dollars								
Corn	bu.	14,817.8	13,524.1	13,107.4	16,208.7	19,904.0	20,571.2	20,406.0	22,364.3	14,192.1
Sorghum Grain	bu.	1,777.1	1,431.2	1,411.6	1,464.2	1,879.8	1,696.0	2,087.2	2,106.4	1,432.2
Soybeans	bu.	7,622.5	8,775.8	10,383.4	12,449.7	14,250.2	13,559.6	12,071.3	12,684.7	13,073.3
All Wheat	bu.	7,549.8	5,867.8	4,764.6	5,280.6	8,070.4	9,277.6	10,224.7	9,971.6	8,619.9
Oats	bu.	923.6	835.2	823.4	688.6	713.6	811.8	953.8	920.1	804.4
Rye	bu.	37.4	37.0	34.5	48.5	47.0	43.4	56.8	50.5	60.7
Barley	bu.	905.9	852.3	760.0	871.1	871.6	1,022.0	1,169.0	1,157.8	1,331.6
Hay	ton	6,458.1	6,814.9	6,826.4	6,663.7	7,362.6	8,104.0	9,224.9	9,646.6	9,916.6
Sugar Beets	ton	820.7	616.8	604.4	649.8	745.3	1,109.0	803.6	740.3	NA
Dry Beans	cwt.	351.0	276.9	333.8	327.5	466.2	728.0	677.5	357.4	357.6

1/ Includes allowance for loans outstanding and purchases by the Government valued at the average loan and purchase rate. 1983 season value is preliminary as of January 1984; revised value will be available later this year.

NEBRASKA—PRICES RECEIVED BY FARMERS, 1982

Commodity	Jan.	Feb.	Mar.	Apr.	May	June	July	Aug.	Sept.	Oct.	Nov.	Dec.
						Dollars						
Corn, bu.	2.52	2.43	2.45	2.50	2.58	2.62	2.57	2.43	2.35	2.14	2.30	2.36
Wheat, bu.	3.68	3.67	3.69	3.65	3.59	3.50	3.30	3.21	3.23	3.22	3.27	3.39
Oats, bu.	2.05	2.11	2.01	2.03	1.95	1.85	1.53	1.44	1.32	1.34	1.24	1.40
Grain Sorghum, cwt.	3.94	3.89	3.87	3.97	4.02	3.98	3.91	3.60	3.58	3.52	3.65	3.80
Dry Beans, cwt.	20.90	18.60	16.20	15.30	15.70	15.40	14.20	13.30	13.20	13.40	11.80	11.70
Soybeans, bu.	5.77	5.74	5.68	5.92	6.07	6.01	5.89	5.55	5.23	4.87	5.11	5.24
Hay (Baled)												
All, ton	60.00	60.00	57.00	54.00	55.00	54.00	50.00	48.00	47.00	43.00	42.00	45.00
Alfalfa, ton	59.00	58.00	56.00	53.00	55.00	54.00	51.00	48.00	47.00	44.00	44.00	46.00
Beef Cattle, cwt.	57.30	60.20	63.00	65.00	68.40	67.30	64.60	62.80	60.30	57.90	57.30	56.70
Steers & Heifers, cwt.	59.10	62.00	64.30	66.40	70.00	68.60	65.70	63.70	61.10	58.70	58.40	57.70
Cows, cwt.	36.00	37.50	39.40	40.30	41.70	41.60	41.50	40.70	39.70	38.30	35.50	34.30
Calves, cwt.	59.30	62.00	63.20	64.30	68.00	66.60	65.40	67.90	66.70	65.10	63.80	64.40
Hogs, cwt.	43.70	48.60	48.60	51.40	56.80	57.30	57.70	61.30	61.60	56.60	52.70	53.40
Sheep, cwt.	24.60	24.00	24.20	23.60	20.20	21.20	22.90	22.80	22.50	22.50	19.60	19.20
Lambs, cwt.	49.80	53.30	61.00	63.80	68.80	59.90	56.60	52.00	51.30	48.70	46.40	48.00
Milk Cows, head 1/	1120.00	---	---	1060.00	---	---	1090.00	---	---	1050.00	---	---
Wool, lb.	.59	.54	.64	.60	.46	.42	.39	.39	.36	.43	.42	.42
Milk, Wholesale, cwt.	13.90	13.70	13.60	13.40	13.10	13.00	12.80	12.80	13.20	13.50	13.70	13.80

1/ Quarterly beginning January 1982.

NEBRASKA—PRICES RECEIVED BY FARMERS, 1983

Commodity	Jan.	Feb.	Mar.	Apr.	May	June	July	Aug.	Sept.	Oct.	Nov.	Dec.
						Dollars						
Corn, bu.	2.42	2.57	2.69	3.00	3.03	3.04	3.21	3.23	3.27	3.11	3.09	3.08
Wheat, bu.	3.46	3.50	3.48	3.59	3.55	3.45	3.30	3.33	3.46	3.31	3.25	3.28
Oats, bu.	1.46	1.46	1.43	1.52	1.54	1.52	1.44	1.43	1.55	1.65	1.78	1.88
Grain Sorghum, cwt.	3.92	4.25	4.35	4.69	4.82	4.79	4.55	4.97	5.00	4.81	4.81	4.73
Dry Beans, cwt.	11.20	11.30	11.40	14.30	15.10	16.50	19.40	21.20	23.10	21.20	21.20	21.20
Soybeans, bu.	5.29	5.39	5.56	5.95	5.80	5.71	6.07	7.36	8.07	7.93	7.56	7.45
Hay (Baled)												
All, ton	44.00	46.00	44.00	44.00	43.00	43.00	42.00	44.00	46.00	47.00	48.00	48.00
Alfalfa	45.00	47.00	45.00	45.00	45.00	44.00	43.00	45.00	48.00	48.00	51.00	51.00
Beef Cattle, cwt.	57.00	58.80	62.20	64.30	63.30	61.40	59.10	58.20	56.40	57.00	56.60	59.40
Steers & Heifers, cwt. .	58.50	60.10	63.30	65.60	65.10	62.80	60.50	59.20	57.50	58.20	58.30	61.90
Cows, cwt.	36.10	40.70	42.70	41.00	41.20	40.60	40.80	38.40	36.20	34.70	36.50	32.90
Calves, cwt.	65.20	69.60	70.20	68.50	69.40	67.00	63.80	59.50	57.90	62.10	64.10	62.90
Hogs, cwt.	55.50	56.80	51.00	47.30	46.20	42.60	44.00	47.40	44.70	40.40	37.60	45.20
Sheep, cwt.	22.30	22.30	19.10	16.30	14.50	13.90	20.40	20.40	18.70	19.00	18.00	18.00
Lambs, cwt.	53.20	58.00	61.70	60.60	60.30	53.30	50.20	47.10	47.30	53.40	54.60	56.90
Milk Cows, head 1/........	1110.00	---	---	1100.00	---	---	1060.00	---	---	980.00	---	---
Wool, lb.	.33	.44	.40	.47	.41	.49	.41	.40	.43	.48	.47	.49
Milk, Wholesale, cwt.	13.80	13.70	13.50	13.50	13.10	12.80	12.70	12.80	13.20	13.60	13.80	13.70

1/ Quarterly.

UNITED STATES—PRICES RECEIVED BY FARMERS, 1982

Commodity	Jan.	Feb.	Mar.	Apr.	May	June	July	Aug.	Sept.	Oct.	Nov.	Dec.
						Dollars						
Corn, bu.	2.54	2.44	2.46	2.55	2.60	2.57	2.50	2.30	2.15	1.98	2.13	2.26
Wheat, bu.	3.78	3.70	3.67	3.68	3.64	3.39	3.26	3.34	3.38	3.43	3.48	3.51
Oats, bu.	1.97	1.99	2.02	1.99	1.99	1.88	1.57	1.39	1.35	1.32	1.40	1.44
Barley, bu.	2.50	2.40	2.40	2.42	2.53	2.39	2.16	2.20	2.17	1.98	2.06	2.19
Grain Sorghum, cwt.	4.09	4.08	4.00	4.10	4.35	4.17	3.96	3.95	3.80	3.70	3.78	3.97
Dry Beans, cwt.	20.60	19.80	18.70	18.00	19.20	17.30	15.90	16.60	14.50	13.90	14.20	13.10
Soybeans, bu.	6.13	6.04	5.99	6.17	6.27	6.12	5.99	5.59	5.22	5.07	5.34	5.46
Potatoes, cwt.	4.71	4.78	5.03	5.59	6.21	7.11	6.52	5.80	4.25	3.78	3.73	3.71
Hay (Baled)												
All, ton	67.90	69.90	69.50	73.30	77.50	69.60	66.10	65.00	66.80	67.10	68.70	68.60
Alfalfa, ton	71.40	73.50	73.10	76.70	82.30	74.00	70.10	68.20	69.80	70.40	71.80	71.50
Beef Cattle, cwt.	53.50	56.30	58.60	60.10	62.60	61.10	58.80	58.10	55.60	53.80	52.60	52.50
Steers & Heifers, cwt. ..	58.30	60.70	62.90	64.50	67.30	65.90	63.20	62.50	60.00	58.10	57.80	57.50
Cows, cwt.	36.90	38.70	40.00	40.30	41.90	41.30	40.60	39.80	38.10	36.80	35.00	34.90
Calves, cwt.	57.00	58.90	61.90	62.10	64.20	61.70	60.40	61.80	59.00	58.30	58.10	58.80
Hogs, cwt.	43.40	48.30	48.60	51.20	56.70	57.50	57.80	61.20	61.30	55.80	52.50	53.60
Sheep, cwt.	25.10	21.30	27.20	22.20	21.00	22.00	21.00	18.60	16.50	15.20	15.30	16.80
Lambs, cwt.	50.40	53.30	60.30	61.50	63.50	57.80	56.30	52.90	50.90	49.10	47.70	50.90
Milk Cows, head 1/	1150.00	---	---	1110.00	---	---	1110.00	---	---	1080.00	---	---
Broilers, lb.	.273	.274	.271	.265	.282	.289	.281	.266	.268	.255	.248	.243
Turkeys, lb.	.331	.338	.339	.342	.349	.383	.402	.406	.422	.428	.429	.335
Eggs, doz.	.591	.617	.628	.579	.488	.456	.492	.446	.514	.528	.521	.554
Wool, lb.	.731	.729	.636	.836	.765	.680	.770	.642	.565	.707	.547	.555
Milk, Wholesale, cwt.	14.00	13.80	13.70	13.50	13.20	13.20	13.20	13.30	13.60	13.80	13.90	13.90

1/ Quarterly beginning January 1982.

UNITED STATES—PRICES RECEIVED BY FARMERS, 1983

Commodity	Jan.	Feb.	Mar.	Apr.	May	June	July	Aug.	Sept.	Oct.	Nov.	Dec.
						Dollars						
Corn, bu.	2.36	2.56	2.71	2.95	3.03	3.04	3.13	3.35	3.32	3.15	3.17	3.15
Wheat, bu.	3.57	3.57	3.66	3.75	3.75	3.50	3.34	3.61	3.65	3.61	3.54	3.48
Oats, bu.	1.46	1.48	1.48	1.54	1.54	1.50	1.46	1.72	1.55	1.62	1.67	1.73
Barley, bu.	2.16	2.00	2.09	2.22	2.37	2.32	2.20	2.34	2.46	2.53	2.55	2.55
Grain Sorghum, cwt.	4.09	4.42	4.67	4.92	5.05	5.05	5.03	5.29	5.26	5.01	4.98	4.93
Dry Beans, cwt.	12.00	11.90	12.30	13.40	15.50	15.60	19.30	22.30	24.00	23.90	24.20	24.30
Soybeans, bu.	5.56	5.66	5.82	6.09	6.06	5.90	6.27	7.57	8.28	7.96	7.81	7.75
Potatoes, bu.	3.53	3.69	4.07	4.65	5.50	5.34	6.41	7.20	5.05	4.22	4.79	5.30
Hay (Baled)												
All, ton	70.50	73.50	70.10	74.20	83.90	75.30	72.70	72.60	75.40	78.50	76.60	77.90
Alfalfa, ton	75.10	77.60	74.00	77.70	89.70	81.30	78.60	78.60	80.70	84.20	82.10	83.20
Beef Cattle, cwt.	54.30	57.10	59.70	61.00	59.90	58.30	55.80	54.20	52.30	51.70	51.20	54.50
Steers & Heifers, cwt. .	59.00	60.80	63.20	64.80	63.60	62.20	59.90	58.10	56.20	56.60	56.90	60.90
Cows, cwt.	37.00	41.40	42.70	42.40	41.90	41.20	39.50	37.70	36.00	34.40	33.80	33.80
Calves, cwt.	62.40	66.50	68.40	66.70	66.20	64.30	60.30	57.40	56.10	57.20	59.40	60.60
Hogs, cwt.	55.30	56.10	50.40	46.90	45.90	43.90	43.40	46.70	44.10	40.40	37.50	44.20
Sheep, cwt.	21.30	21.90	20.80	17.40	15.20	14.50	16.20	15.50	12.80	13.80	15.10	17.00
Lambs, cwt.	55.50	60.50	63.20	61.50	59.60	54.20	49.80	48.30	47.50	50.90	55.80	58.90
Milk Cows, head	1050.00	---	---	1060.00	---	---	1060.00	---	---	960.00	---	---
Broilers, lb.	.260	.274	.252	.246	.264	.285	.309	.320	.328	.297	.337	.337
Turkeys, lb.	.324	.328	.333	.323	.350	.365	.343	.352	.395	.399	.407	.458
Eggs, doz.	.528	.549	.575	.574	.608	.587	.577	.631	.656	.681	.764	.834
Wool, lb.	.500	.571	.560	.657	.650	.635	.627	.596	.572	.664	.701	.641
Milk, Wholesale, cwt.	13.90	13.80	13.60	13.60	13.30	13.20	13.20	13.30	13.50	13.80	13.90	13.70

NEBRASKA—INDEX OF PRICES RECEIVED BY FARMERS—1977=100

ALL FARM PRODUCTS

YEAR	JAN	FEB	MAR	APR	MAY	JUN	JUL	AUG	SEP	OCT	NOV	DEC	AV
1970	64	66	66	65	64	64	65	64	65	64	61	60	64
1975	109	104	103	109	115	120	121	123	124	119	111	109	114
1977	101	103	101	103	105	101	99	95	94	99	99	102	100
1978	103	109	114	119	125	122	120	119	124	127	124	126	119
1979	134	140	147	150	148	147	145	140	144	140	140	142	143
1980	142	142	140	133	135	139	150	157	157	160	158	156	147
1981	155	153	151	155	155	158	159	154	147	142	140	136	150
1982	139	144	147	150	157	155	151	148	143	136	137	137	145
1983	139	144	147	152	151	147	146	148	147	143	142	147	146

ALL CROPS

YEAR	JAN	FEB	MAR	APR	MAY	JUN	JUL	AUG	SEP	OCT	NOV	DEC	AV
1970	52	53	52	53	53	53	54	56	60	59	59	60	55
1975	152	139	129	132	129	128	135	147	141	134	121	121	134
1977	112	112	113	111	106	102	93	84	84	90	96	98	100
1978	98	99	105	110	111	110	106	103	101	106	106	107	105
1979	108	111	113	114	118	129	137	134	129	126	124	127	123
1980	127	127	123	122	125	128	140	147	150	158	164	163	140
1981	162	162	162	162	160	160	159	146	134	132	134	132	150
1982	136	133	133	134	136	136	132	125	120	114	119	123	128
1983	125	131	134	145	146	145	148	153	157	150	149	148	144

ALL LIVESTOCK AND PRODUCTS

YEAR	JAN	FEB	MAR	APR	MAY	JUN	JUL	AUG	SEP	OCT	NOV	DEC	AV
1970	71	74	75	73	71	71	72	69	68	66	62	60	69
1975	82	82	86	94	106	115	112	108	112	109	104	101	101
1977	93	96	94	97	104	100	103	102	101	104	100	104	100
1978	107	115	120	126	134	130	128	130	138	140	135	138	128
1979	150	159	169	173	167	159	150	144	154	149	150	152	156
1980	152	152	150	139	141	146	156	163	162	161	155	152	152
1981	150	147	144	150	151	157	159	158	156	148	144	139	150
1982	142	150	155	160	170	168	163	162	158	151	147	147	156
1983	149	153	155	157	154	148	145	145	140	139	137	147	147

MEAT ANIMALS

YEAR	JAN	FEB	MAR	APR	MAY	JUN	JUL	AUG	SEP	OCT	NOV	DEC	AV
1970	72	75	76	75	73	73	74	71	69	67	62	60	71
1975	82	81	86	95	108	118	115	110	114	110	104	100	102
1977	92	96	94	97	105	101	104	102	101	105	100	104	100
1978	107	116	121	127	137	133	130	132	140	143	136	139	130
1979	153	162	172	177	171	162	153	146	157	151	152	154	159
1980	153	154	152	141	143	148	159	166	164	163	156	152	154
1981	151	147	144	151	153	159	161	160	157	149	144	139	151
1982	142	151	157	162	173	171	166	164	160	152	148	147	158
1983	149	154	157	158	156	150	146	146	141	139	137	147	148

DAIRY PRODUCTS

YEAR	JAN	FEB	MAR	APR	MAY	JUN	JUL	AUG	SEP	OCT	NOV	DEC	AV
1970	60	58	56	55	54	53	53	51	56	58	61	62	56
1975	83	83	82	82	79	78	80	84	94	100	106	109	88
1977	100	99	98	99	96	97	97	98	101	103	106	107	100
1978	108	108	108	107	106	104	106	110	115	121	124	128	112
1979	127	128	127	124	121	120	120	124	129	133	136	136	127
1980	137	137	136	135	135	132	131	133	137	144	147	150	138
1981	149	149	148	145	143	141	140	141	143	146	147	148	145
1982	149	148	147	144	141	140	139	139	143	147	148	148	144
1983	149	148	146	146	143	140	139	139	143	147	149	149	145

NEBRASKA—INDEX OF PRICES RECEIVED BY FARMERS—1977=100 (Cont.)

POULTRY AND EGGS

YEAR	JAN	FEB	MAR	APR	MAY	JUN	JUL	AUG	SEP	OCT	NOV	DEC	AV
1970	94	84	77	59	57	57	59	59	62	57	60	60	65
1975	104	91	92	76	86	81	84	89	97	99	101	106	92
1976	103	100	100	100	96	96	97	105	109	118	124	133	107
1977	124	127	115	99	93	89	94	93	97	82	87	101	100
1978	84	99	97	95	89	76	91	95	100	96	110	118	96
1979	110	107	120	110	102	107	101	101	98	97	107	119	107
1980	101	89	97	84	78	83	87	99	111	107	122	130	99
1981	119	109	110	118	106	103	114	106	119	119	147	1/	---

1/ Discontinued.

FOOD GRAINS

YEAR	JAN	FEB	MAR	APR	MAY	JUN	JUL	AUG	SEP	OCT	NOV	DEC	AV
1970	57	57	57	57	56	54	53	55	61	61	62	62	58
1975	181	172	153	154	137	131	154	171	177	172	155	147	159
1977	107	109	105	102	92	93	93	89	93	103	107	108	100
1978	111	112	116	121	122	121	122	124	128	134	135	134	123
1979	131	132	134	136	141	156	175	170	174	176	180	178	160
1980	176	174	165	158	162	163	171	175	179	188	195	189	175
1981	190	185	181	183	179	180	177	171	170	172	182	176	179
1982	174	173	174	172	170	165	156	152	153	152	154	160	163
1983	163	165	164	170	168	163	156	157	163	156	154	155	161

FEED GRAINS AND HAY

YEAR	JAN	FEB	MAR	APR	MAY	JUN	JUL	AUG	SEP	OCT	NOV	DEC	AV
1970	54	55	54	54	55	56	57	59	64	62	62	63	58
1975	149	135	127	130	132	132	135	146	137	131	119	121	133
1977	117	117	116	112	108	102	92	82	81	85	93	95	100
1978	94	97	103	108	110	109	103	98	95	100	100	101	102
1979	103	106	108	109	113	124	131	129	122	118	113	118	116
1980	118	118	116	116	119	123	136	145	148	154	160	160	134
1981	160	161	162	162	160	159	159	143	128	124	124	123	147
1982	129	125	125	128	131	132	129	121	118	109	116	120	124
1983	122	130	135	149	151	151	156	159	161	154	154	153	148

SOYBEANS

YEAR	JAN	FEB	MAR	APR	MAY	JUN	JUL	AUG	SEP	OCT	NOV	DEC	AV
1970	33	34	34	35	36	37	39	38	38	39	41	40	37
1975	92	83	77	81	72	71	76	82	77	72	65	63	76
1977	100	103	116	131	133	122	102	79	78	75	80	81	100
1978	79	78	89	93	98	96	92	90	90	90	91	92	90
1979	94	100	102	101	101	106	106	102	95	92	88	88	98
1980	87	85	80	78	81	81	98	102	108	110	116	111	95
1981	111	108	108	106	106	103	101	97	86	84	85	84	98
1982	85	85	84	88	90	89	87	82	77	72	76	77	83
1983	78	80	82	88	86	84	90	109	119	117	112	110	96

MISCELLANEOUS CROPS

YEAR	JAN	FEB	MAR	APR	MAY	JUN	JUL	AUG	SEP	OCT	NOV	DEC	AV
1970	46	46	47	47	47	49	51	51	47	55	56	57	50
1975	183	170	171	169	170	172	174	183	186	137	129	127	164
1977	84	83	87	88	88	94	96	98	100	129	125	127	100
1978	124	120	119	114	111	112	111	110	106	110	110	111	113
1979	110	112	115	119	123	128	128	125	122	121	123	129	121
1980	147	143	147	141	143	147	149	150	150	181	183	184	155
1981	186	188	190	198	199	206	200	182	174	182	183	181	189
1982	177	174	166	165	165	166	162	158	112	112	108	108	148
1983	106	107	107	115	117	120	128	133	138	133	133	133	123

CHOICE STEER PRICES AT OMAHA, 900-1100 POUNDS AVERAGE PRICE PER 100 POUNDS, 1973-1983

MONTH	1973	1974	1975	1976	1977	1978	1979	1980	1981	1982	1983
						Dollars					
January......	40.65	47.14	36.34	41.18	38.38	43.62	60.35	66.32	63.08	60.75	59.33
February.....	43.54	46.38	34.74	38.80	37.98	45.02	64.88	67.44	61.50	63.54	61.20
March........	45.65	42.85	36.08	36.14	37.28	48.66	71.04	66.88	61.40	65.80	64.03
April........	45.03	41.53	42.80	43.12	40.08	52.52	75.00	63.07	64.92	69.11	67.70
May..........	45.74	40.52	49.48	40.62	41.96	57.28	73.99	64.58	66.86	72.10	57.51
June.........	46.76	37.98	51.82	40.52	40.24	55.38	68.53	66.29	68.26	70.18	65.90
July.........	47.66	43.72	50.21	37.92	40.94	54.59	67.06	70.47	67.86	66.18	62.22
August.......	52.94	46.62	46.80	37.02	40.11	52.40	62.74	73.31	66.37	65.14	61.27
September....	45.12	41.38	48.91	36.97	40.35	54.26	67.84	69.68	65.37	61.25	59.19
October......	41.92	39.64	47.90	37.88	42.29	54.93	65.81	67.18	61.45	58.78	59.58
November.....	40.14	37.72	45.23	39.15	41.83	53.82	67.00	65.05	59.81	58.91	59.41
December.....	39.36	37.20	45.01	39.96	43.13	55.54	67.78	64.29	59.24	58.92	62.85
Annual.......	44.54	41.89	44.61	39.11	40.38	52.34	67.75	66.96	63.84	64.22	62.52

STOCKER AND FEEDER STEERS AT OMAHA AVERAGE PRICE PER 100 POUNDS, 1973-1983

MONTH	1973	1974	1975	1976	1977	1978	1979	1980	1981	1982	1983
						Dollars					
January......	39.77	47.82	24.69	37.23	34.95	43.18	65.88	65.97	64.52	57.65	64.90
February.....	43.43	46.09	27.02	39.45	36.41	46.44	67.91	72.63	65.52	61.75	65.60
March........	46.10	43.06	26.08	38.51	38.36	48.63	75.11	69.52	62.41	64.14	65.54
April........	45.66	42.14	30.82	43.19	40.17	52.90	78.06	68.25	65.12	65.71	62.83
May..........	46.32	38.50	35.20	41.11	40.94	57.36	77.20	66.25	66.11	64.91	62.40
June.........	45.90	32.60	39.20	39.81	39.02	57.78	72.02	67.25	61.64	*	60.67
July.........	47.32	34.95	33.50	37.11	38.70	53.52	69.12	69.80	62.14	64.60	*
August.......	52.97	33.77	33.59	37.88	39.89	52.88	66.94	71.10	65.56	65.32	60.20
September....	48.34	32.33	39.27	34.68	42.43	60.06	73.33	73.56	65.93	65.66	59.04
October......	47.52	32.24	39.55	37.43	42.68	66.28	81.20	76.24	64.65	64.60	58.37
November.....	46.64	30.92	39.07	37.58	40.62	63.90	75.15	73.04	63.59	63.93	60.60
December.....	41.09	29.42	38.40	37.22	40.67	60.87	73.94	71.34	57.91	61.00	62.56
Annual.......	45.82	35.13	36.35	38.69	40.85	57.21	75.31	72.64	64.28	64.03	60.05

* None available.

NEBRASKA—BARROWS AND GILTS AT OMAHA, SLAUGHTER HOGS, 1973-1983 AVERAGE PRICE PER 100 POUNDS

MONTH	1973	1974	1975	1976	1977	1978	1979	1980	1981	1982	1983
						Dollars					
January	32.31	40.14	38.55	47.81	39.05	45.66	51.75	37.29	41.35	45.38	56.26
February	36.10	39.53	39.33	48.43	40.04	48.65	54.38	37.54	42.39	49.20	56.92
March	37.88	34.42	39.20	46.40	37.45	47.39	49.10	33.82	39.42	49.09	51.15
April	35.29	30.02	40.25	47.48	36.74	45.89	44.91	28.64	39.74	51.61	47.75
May	35.89	25.56	46.13	48.50	41.44	48.98	43.43	29.07	41.76	54.84	47.17
June	38.11	26.90	50.77	50.32	43.41	47.95	39.46	34.44	48.35	58.46	45.65
July	46.15	35.86	56.66	47.66	45.27	46.62	38.17	42.97	50.12	59.17	45.81
August	56.24	37.16	57.88	43.64	43.82	48.48	37.71	48.03	50.50	62.26	49.56
September	43.54	35.60	61.11	39.06	41.09	50.05	38.42	47.06	49.48	62.67	45.88
October	41.62	38.56	58.20	32.34	40.47	52.28	34.62	47.89	45.61	57.59	41.65
November	40.49	38.07	49.50	31.19	38.86	48.18	35.47	46.18	41.75	53.53	38.65
December	39.19	39.68	47.46	37.47	43.61	48.99	37.75	44.62	39.75	54.48	46.03
Yearly Average	39.83	34.65	47.93	42.60	40.65	48.29	41.56	39.08	43.87	54.87	47.32

UNITED STATES—MARKETING MARGINS: FARM-TO-RETAIL SPREAD PER POUND FOR CHOICE GRADE BEEF AND PORK, 1977-1983[1]

DATE	Retail price per pound 2/	Gross carcass value 3/	Gross farm value	Farm by-product allowance	Net farm value	Farm-retail spread			Farm value/ Retail price
						Total	Carcass-retail	Farm-carcass	
				Cents/lb.					
Beef, Choice Grade									
1977	148.4	95.7	97.3	11.8	85.5	62.9	54.6	8.3	58
1978	181.9	121.6	126.1	15.0	111.1	70.8	62.6	8.2	61
1979	226.3	153.3	163.4	22.6	140.8	85.5	75.8	9.7	62
1980	237.6	157.7	161.9	16.9	145.0	92.6	82.2	10.4	61
1981	238.7	151.5	154.5	16.0	138.5	100.2	89.4	10.8	58
1982	242.5	152.8	155.5	15.0	140.5	102.0	91.8	10.2	58
1983 4/	238.1	147.4	151.8	15.6	136.2	101.9	92.7	9.2	57
Pork									
1977	125.4	99.0	70.2	4.6	65.6	59.8	26.4	33.4	52
1978	143.6	107.7	82.5	5.9	76.6	67.0	35.9	31.1	53
1979	144.1	100.4	72.2	5.6	66.6	77.5	43.7	33.8	46
1980	139.4	98.0	68.3	5.1	63.2	76.2	41.4	34.8	45
1981	152.4	106.7	75.5	5.2	70.3	82.1	45.7	36.4	46
1982	175.4	121.8	94.3	6.3	88.0	87.4	53.6	33.8	50
1983 4/	169.8	108.9	81.4	4.9	76.5	93.3	60.9	32.4	45

1/ Revised series. 2/ Estimated average price of retail cuts. 3/ Wholesale value of pork. 4/ Preliminary.

NEBRASKA—PRICES PAID BY FARMERS FOR FEEDER PIGS, PER 100 LBS., 1970-1983

YEAR	Feeder Pig Prices				YEAR	Feeder Pig Prices--Cont.			
	January	April	July	October		January	April	July	October
	Dollars					Dollars			
1970.......	55.10	63.00	47.90	34.50	1977.........	61.50	91.50	85.50	89.50
1971.......	27.90	31.80	31.90	34.90	1978.........	86.50	110.00	103.00	114.00
1972.......	45.10	55.00	58.50	57.70	1979 1/......	100.00	102.00	67.00	67.00
1973.......	59.10	74.50	90.20	83.00	1980.........	78.00	60.00	78.00	88.00
1974.......	74.00	64.00	38.30	45.10	1981.........	87.00	89.00	88.00	87.00
1975.......	56.30	86.00	97.00	117.00	1982.........	90.00	121.00	125.00	110.00
1976.........	100.00	109.00	82.00	58.50	1983.........	115.00	93.00	68.00	68.00

1/ Beginning with 1979, prices are for February, May, August, and November.

NEBRASKA—AVERAGE PRICES PAID BY FARMERS FOR FEED, 1983

Commodity	Jan.	Feb.	Mar.	Apr.	May	June	July	Aug.	Sept.	Oct.	Nov.	Dec.
	Dollars											
Per ton:												
Turkey Grower......................	240.00	235.00	230.00	250.00	260.00	265.00	265.00	270.00	270.00	280.00	285.00	285.00
Laying Feed........................	220.00	210.00	220.00	235.00	235.00	230.00	225.00	230.00	230.00	245.00	245.00	245.00
Dairy Feed, 16%....................	169.00	168.00	162.00	174.00	174.00	161.00	166.00	174.00	187.00	182.00	193.00	191.00
Dairy Feed, 32%....................	270.00	270.00	265.00	275.00	295.00	270.00	260.00	280.00	300.00	275.00	285.00	295.00
Per cwt:												
Bran...............................	9.30	9.20	9.20	9.20	9.40	9.30	9.20	9.30	9.30	9.50	9.50	10.00
Middlings..........................	9.20	9.10	9.10	9.10	9.30	9.20	9.10	9.20	9.20	9.40	9.40	9.80
Soybean Meal, 44%..................	12.50	12.50	12.50	13.00	13.00	13.00	13.00	14.00	14.50	14.50	14.50	14.00
Cottonseed Meal, 41%...............	11.50	11.00	10.50	11.00	11.00	11.50	11.50	12.50	13.00	13.50	13.50	13.00
Molasses Liquid....................	7.30	7.60	7.60	7.40	7.70	7.30	7.70	7.30	7.10	7.00	7.50	7.40
Beef Cattle Concentrate 32-36%.....	11.30	11.20	11.00	11.40	11.50	11.50	11.20	11.50	12.00	12.00	12.60	12.00
Hog Feed, 14-18%...................	10.50	10.70	10.50	11.00	11.00	11.00	11.50	11.50	11.50	11.50	12.00	11.50
Hog Concentrate, 38-42%............	14.90	15.10	15.00	16.00	15.20	15.20	15.30	16.50	17.20	17.00	16.70	16.50

NEBRASKA—FEED PRICE RATIOS BY MONTHS, 1980-1983

MONTH	PRICE RATIOS											
	Beef Cattle Corn Price Ratio 1/				Hog Corn Ratio 1/				Milk-Feed Price Ratio 2/			
	1980	1981	1982	1983	1980	1981	1982	1983	1980	1981	1982	1983
	Pounds											
January..........	28.2	20.0	22.7	23.6	15.8	12.9	17.3	22.9	1.63	1.47	1.52	1.62
February.........	28.1	19.1	24.8	22.9	15.6	13.0	20.0	22.1	1.64	1.49	1.62	1.63
March............	29.1	18.8	25.7	23.1	14.6	12.1	19.8	19.0	1.64	1.55	1.64	1.67
April............	26.9	19.8	26.0	21.4	12.1	12.2	20.6	15.8	1.68	1.50	1.57	1.53
May..............	26.7	19.9	26.5	20.9	12.0	12.9	22.0	15.2	1.56	1.50	1.51	1.52
June.............	26.0	20.5	25.7	20.2	13.9	14.8	21.9	14.0	1.59	1.44	1.52	1.61
July.............	24.9	20.6	25.1	18.4	15.4	15.4	22.5	13.7	1.51	1.46	1.51	1.54
August...........	24.0	22.7	25.8	18.0	16.3	17.3	25.2	14.7	1.44	1.49	1.59	1.47
September........	23.5	25.2	25.7	17.2	15.9	19.4	26.2	13.7	1.46	1.55	1.60	1.39
October..........	22.4	24.9	27.1	18.3	15.8	18.6	26.4	13.0	1.40	1.56	1.67	1.48
November.........	20.4	24.2	24.9	18.3	14.4	17.0	22.9	12.2	1.43	1.59	1.64	1.42
December.........	20.0	23.9	24.0	19.3	14.0	16.2	22.6	14.7	1.44	1.53	1.64	1.46

1/ Bushels of corn equal in value to 100 pounds live weight based on average prices received by farmers.

2/ Number of pounds of 16 percent mixed dairy feed equal in value to one pound of milk sold to plants.

NEBRASKA & UNITED STATES—PRICES PAID BY FARMERS FOR FIELD SEEDS, 1983-1984

AREA	ALFALFA (Per 100 lbs.)				WINTER WHEAT (Per Bu.)	CORN HYBRID (Per Bu.)	GRAIN SORGHUM HYBRID (Per 100 lbs.)	OATS (Per Bu.) SPRING	SOYBEANS (Per Bu.)	SEED POTATOES (Per 100 lbs.)
	CERTIFIED		UNCERTIFIED							
	Sept. 1983	Apr. 1984	Sept. 1983	Apr. 1984	Sept. 1983	Apr. 1984	Apr. 1984	Apr. 1984	Apr. 1984	Apr. 1984
	DOLLARS									
NEBRASKA..............	210.00	230.00	155.00	150.00	7.30	70.00	66.00	4.65	15.00	8.70
UNITED STATES..........	212.00	219.00	172.00	156.00	7.28	70.20	64.20	4.52	13.40	8.76

NEBRASKA—PRICES PAID BY FARMERS FOR MOTOR SUPPLIES, 1983

COMMODITY AND UNIT	January	April	July	October
MOTOR SUPPLIES	Dollars			
Motor Oil, Per Gal.:				
Regular (Non-Detergent)	3.95	3.85	3.75	3.90
Heavy Duty (Detergent)	4.70	4.50	4.50	4.60
All Weather (High Detergent)	5.20	4.85	4.60	4.70
Grease, Per 14 1/2 oz. Cartridge	1.10	1.15	1.10	1.05
Grease, Per 35 lb. Pail	32.00	33.00	30.50	30.00
Tires, Auto, Tubeless, Each:				
Bias-Belted, Size E78-14	49.00	46.50	44.50	44.00
Radial, Steel Belted, Size P195/75R14, ER 78-14	69.00	66.00	66.00	63.00
Tires, Truck, 7.00-15, 6-Ply, Each	67.00	66.00	65.00	64.00
Tires, Truck, 9.00-20, 10-Ply, Each	185.00	175.00	175.00	170.00
Tires, Tractor, Rear, 15.5-38, 6-Ply, Each	320.00	320.00	295.00	290.00
Tires, Tractor, Rear, 18.4-34, 6-Ply, Each	425.00	405.00	390.00	395.00
Storage Batteries, CPR 220-310 Amps, Each	49.00	52.00	50.00	51.00
Storage Batteries, CPR 315-500 Amps, Each	63.00	64.00	65.00	67.00
Spark Plugs	---	2.30	---	2.35
Lubrication, Automobiles, Each	3.85	---	3.75	---
Motor Tune-Up, Labor Only, Each	19.50	---	18.50	---
Relining Brakes, All Four Wheels (Front Disc and Rear Drum Types), Incl. Labor and Materials, Each.	105.00	---	110.00	---
Antifreeze, Permanent Type, Per Gal.	---	4.20	---	3.65
Oil Filters:				
Cartridge Refill Type, Each	---	4.20	---	4.25
Spin-On Type, Each	---	5.70	---	5.70

NEBRASKA—PRICES PAID BY FARMERS FOR FUELS, 1983

Month	GASOLINE		DIESEL FUEL	L.P. GAS BULK DELIVERY
	UNLEADED SERVICE STATION	LEADED BULK DELIVERY		
	Dollars Per Gallon			
January	1.27	1.19	1.06	.66
February	1.22	1.16	1.00	.64
March	1.18	1.11	.92	.64
April	1.27	1.19	.93	.66
May	1.29	1.24	.93	.66
June	1.29	1.25	.94	.66
July	1.32	1.27	.96	.67
August	1.32	1.27	.96	.66
September	1.30	1.26	.98	.66
October	1.29	1.25	.98	.66
November	1.28	1.24	.98	.65
December	1.24	1.21	.98	.63

NORTHERN PLAINS REGION[1] & UNITED STATES—PRICES PAID BY FARMERS FOR FERTILIZERS AND AGRICULTURAL LIMESTONE PER TON FOR SELECTED COMMERCIAL FERTILIZERS, 1983

ITEMS	NORTHERN PLAINS REGION				UNITED STATES			
	March	May	Oct.	Dec.	March	May	Oct.	Dec.
					Dollars			
0-10-20...........	---	---	---	---	134.00	133.00	132.00	138.00
0-20-20...........	---	---	---	---	170.00	171.00	166.00	169.00
3-9-9.............	---	---	---	---	171.00	166.00	166.00	167.00
3-9-18............	---	---	---	---	139.00	138.00	140.00	144.00
4-8-12............	---	---	---	---	166.00	163.00	165.00	169.00
5-10-10...........	---	---	---	---	143.00	141.00	140.00	138.00
5-10-15...........	---	---	---	---	149.00	148.00	148.00	152.00
5-20-20...........	---	---	---	---	179.00	176.00	166.00	175.00
6-6-6.............	---	---	---	---	110.00	110.00	120.00	115.00
6-12-12...........	---	---	---	---	153.00	152.00	156.00	152.00
6-24-24...........	---	---	---	---	205.00	206.00	196.00	198.00
8-24-24...........	---	---	---	---	213.00	215.00	208.00	209.00
8-32-16...........	239.00	234.00	226.00	225.00	224.00	224.00	212.00	216.00
10-10-10..........	---	---	---	---	156.00	156.00	155.00	154.00
10-15-15..........	---	---	---	---	208.00	205.00	203.00	203.00
10-20-10..........	---	---	---	---	194.00	202.00	198.00	197.00
10-20-20..........	---	---	---	---	207.00	209.00	201.00	199.00
10-34-0...........	247.00	246.00	239.00	240.00	244.00	242.00	235.00	237.00
12-12-12..........	---	---	---	---	181.00	181.00	172.00	174.00
13-13-13..........	---	---	---	---	182.00	184.00	178.00	177.00
15-15-15..........	---	---	---	---	201.00	202.00	192.00	193.00
16-20-0...........	221.00	211.00	217.00	209.00	219.00	223.00	220.00	216.00
18-46-0...........	246.00	244.00	236.00	243.00	249.00	249.00	238.00	245.00
19-9-0............	---	---	---	---	195.00	190.00	195.00	195.00
Nitrate of Soda....	---	---	---	---	191.00	197.00	192.00	191.00
Sulphate of Ammonia..........	---	---	---	---	149.00	147.00	143.00	145.00
Ammonium Nitrate...	172.00	171.00	170.00	170.00	185.00	184.00	184.00	186.00
Urea, 45-46%.......	209.00	204.00	201.00	200.00	214.00	213.00	208.00	208.00
Anhydrous Ammonia..	223.00	225.00	221.00	221.00	237.00	237.00	226.00	232.00
Aqua Ammonia.......	---	---	---	---	90.10	88.60	90.30	88.60
Nitrogen Solutions								
28% N............	136.00	133.00	133.00	133.00	133.00	135.00	129.00	131.00
30% N............	---	---	---	---	142.00	141.00	136.00	137.00
32% N............	159.00	155.00	152.00	157.00	172.00	169.00	167.00	170.00
Superphosphate 44% - 46% P_2O_5...	215.00	218.00	207.00	211.00	214.00	214.00	205.00	210.00
Muriate of Potash, 60% K_2O..........	157.00	152.00	148.00	149.00	143.00	143.00	128.00	131.00
Limestone (Spread on Field)........	---	---	---	---	15.70	16.00	16.00	15.90

1/ Northern Plains Region includes Nebraska, Kansas, North Dakota, and South Dakota.

NORTHERN PLAINS REGION[1] & UNITED STATES—PRICES PAID BY FARMERS FOR FARM SUPPLIES, 1983

COMMODITY AND UNIT	NORTHERN PLAINS REGION				UNITED STATES			
	February	May	August	November	February	May	August	November
	Dollars							
Iron Pipe, Galvanized:								
3/4 Inch, I.D., Per Foot	1.24	---	1.24	---	1.17	---	1.13	---
1 1/4 Inch, I.D., Per Foot	2.28	---	2.24	---	2.08	---	2.03	---
Barbed Wire, Galvanized, 12 1/2 Gauge:								
2 Points, Per 80 Rod Spool	36.90	35.00	35.60	35.90	37.50	35.80	35.60	35.30
4 Points, Per 80 Rod Spool	40.80	37.50	38.40	38.10	41.60	40.30	39.90	39.80
Field and Stock Fence, 6" Stay Wire Sp., 12 1/2 Gauge:								
32 Inches High, Per 20 Rod Roll	85.30	79.90	76.90	76.80	81.80	81.10	80.20	78.30
39 Inches High, Per 20 Rod Roll	100.00	95.50	90.80	93.20	94.80	92.80	91.80	91.30
Posts, Line Fence, Steel, Each	2.84	2.64	2.69	2.55	3.08	2.94	2.88	2.87
Metal Pails, Heavy, Tin-Plated, 12 Quart, Each	5.26	5.71	4.54	5.12	5.38	5.33	5.19	5.10
Hoe, 7 Inch Blade, Each	9.89	9.47	---	---	10.80	10.60	---	---
Hand Sprayer, Pressure, 3-4 Gallon, Each	33.60	---	33.20	---	33.60	---	33.20	---
Adjustable End Wrench, 10-Inch, Each	11.20	11.10	10.70	10.70	11.20	11.20	11.20	10.80
Chain Saw, Gasoline, 20-Inch, Each	340.00	345.00	377.00	359.00	361.00	364.00	374.00	374.00
Electric Drill, 3/8 Inch, Variable Speed, Reversible, Each	41.60	---	42.70	---	40.50	---	41.20	---
Electric Motor, 1/3 H.P., Each	---	---	---	---	74.90	---	74.40	---
Water Heaters for Pressure Systems:								
Electric, 52 Gallon, Each	191.00	---	173.00	---	187.00	---	188.00	---
Gas, 40 Gallon, Each	183.00	---	171.00	---	174.00	---	179.00	---
Polypropylene Rope, 1/2 Inch, Per 100 Feet	21.30	21.20	21.70	21.90	20.60	19.90	19.80	20.20
Nails, 8d, Common, Per Pound	.642	.619	.618	.614	.682	.656	.648	.642
Baler Twine, Per 40 lb. Bale	26.70	24.90	23.40	23.50	25.10	24.00	23.20	23.10
Submersible Well Pump, 1/2 H.P., Each	353.00	---	318.00	---	331.00	---	325.00	---
Grease Gun, Hand Pressure, 1 lb. Capacity, Each	---	9.32	---	9.96	---	9.69	---	9.80
Acetylene Welder Outfits, Complete, Each	---	219.00	---	216.00	---	244.00	---	254.00
Electric Cable, Indoor, Non-Metallic Sheathed,								
12 Gauge, 2 Wire, with Ground Per 100 Feet	---	17.30	---	18.80	---	18.50	---	19.20
Plastic Tubing, 1 Inch I.D., Per Foot	---	.269	---	.282	---	.254	---	.253
Staples, Fence, Per Pound	---	.663	---	.665	---	.720	---	.707
Pitchforks, 4-Tine, Each	---	20.80	---	21.30	---	19.60	---	19.70
Nail Hammers, With Handle, 16 oz. Head, Each	---	12.80	---	12.30	---	13.10	---	12.90
Fence Charger, Solid State Electronic, Each	---	65.80	65.00	---	---	60.70	61.00	---
Shovel, Aluminum Scoop, Each	---	---	22.70	22.30	---	---	24.20	24.40

1/ Northern Plains Region includes Nebraska, Kansas, North Dakota, and South Dakota.

NORTHERN PLAINS REGION & UNITED STATES—AVERAGE PRICES PAID BY FARMERS FOR FARM MACHINERY AND TRACTORS, 1983

COMMODITY AND UNIT	NORTHERN PLAINS REGION			UNITED STATES		
	March	June	September	March	June	September
	Dollars					
Plows, Moldboard, Drawn or Mounted, One-way:						
3-Bottoms, Each	2,750	---	2,990	2,600	---	2,590
5-Bottoms, Each	6,690	---	7,120	6,730	---	6,630
7-Bottoms, Each	9,550	---	10,100	9,760	---	9,780
Chisel Plows, Deep Tillage, Chisel or Sweep Type, Drawn or Mounted, 18 ft., Each	---	---	---	4,920	---	5,040
Disk Harrows, Tandem, Drawn 2/:						
13 ft., Each	5,440	---	5,530	5,220	---	5,200
16 ft., Each	7,920	---	8,450	7,780	---	7,810
19 ft., Each	10,600	---	10,800	10,200	---	10,400
Field Cultivators, Mounted or Drawn:						
11 ft., Each	2,480	---	---	2,280	2,450	---
18 ft., Each	4,020	---	---	3,820	3,220	---
Grain Drills With Most Common Spacing:						
Plain, 16 Tubes, Each	5,620	---	5,840	5,020	---	5,200
With Fert. Attach., 13 Tubes, Each	---	---	---	5,000	---	4,900
Press, 24 Tubes, Each	8,980	---	8,870	9,030	---	9,010
Corn Planters:						
Plain, 4-Row, Each	7,420	---	---	6,590	---	---
With Fert. Attach., 4-Row, Each	8,540	---	---	8,250	---	---
With Fert. Attach., 8-Row, Each	---	---	---	16,300	---	---
Feed Grinder-Mixers, Trailer Mtd., P.T.O., Each	7,690	---	---	7,440	---	---
Farm Bulk Milk Cooler, Direct Expansion Type, 500-700 Gal. Capacity, Each	7,780	---	---	8,100	---	---
Tractors - Wheel Type						
2-Wheel Drive:						
30-39 P.T.O. or Belt HP, Each	13,500	12,700	12,500	11,300	11,200	11,200
50-59 P.T.O. or Belt HP, Each	19,600	19,400	19,800	17,000	17,200	17,300
110-129 P.T.O. or Belt HP, Each	43,000	45,200	46,100	39,300	40,200	40,600
4-Wheel Drive:						
170-240 P.T.O. or Belt HP, Each	80,600	83,300	79,700	77,800	77,800	78,000
Self-Propelled Combines, With Grain Head:						
Medium Capacity, Each	---	62,000	60,500	---	60,900	61,500
Large Capacity, Each	---	87,100	85,400	---	85,800	85,100
Corn Head for Combine, 4-Row, Each	---	12,500	---	---	11,600	---

1/ Northern Plains Region includes Nebraska, Kansas, North Dakota, and South Dakota. 2/ With transport wheel and hydraulic lift, less tires.

NORTHERN PLAINS REGION[1]—PRICES PAID BY FARMERS FOR BUILDING MATERIALS, 1983

Commodity and Unit	February	April	June	August	October	December
			Dollars			
Lumber, per 1,000 board feet						
2"x4" pine, standard & better	---	---	---	---	---	---
2"x4" fir, standard & better	374.00	373.00	405.00	409.00	387.00	389.00
Rough boards, standard & better or No. 2 & better	493.00	490.00	505.00	511.00	494.00	516.00
Dressed boards, 1" pine, standard & better or No. 2 & better	659.00	679.00	663.00	689.00	658.00	654.00
Asphalt shingles, mineral surface, approx. 240 lbs. per sq.	30.20	29.90	29.80	30.00	29.50	29.80
Galvanized steel roofing, 28-29 ga., per 100 sq. ft.	41.00	41.90	42.10	41.20	41.00	40.30
Insulating sheathing, Reg. den., 1/2", per 4'x8' sheet	5.76	5.85	5.86	5.95	5.91	5.98
Plywood, C-D-X 1/2" (ext. glue), per 4'x8' sheet	10.70	10.70	11.10	10.90	10.60	10.70
Concrete blocks, 8"x8"x16", per 100	85.20	87.00	87.60	88.90	91.70	91.10
Portland Cement, 94 lbs. net, each	6.16	6.23	6.29	6.28	6.39	6.41
Post, wood, line fence, 3"-4" diameter, 6'-7' treated, each	3.26	3.29	3.23	3.31	3.23	3.24
House paint, exterior latex, per gal.	17.30	16.90	16.70	17.00	17.10	17.20

1/ Northern Plains Region includes Nebraska, Kansas, North Dakota, and South Dakota.

UNITED STATES—PRICES PAID BY FARMERS FOR BUILDING MATERIALS, 1983

Commodity and Unit	February	April	June	August	October	December
			Dollars			
Lumber, per 1,000 board feet						
2"x4" pine, standard & better	340.00	355.00	376.00	384.00	372.00	365.00
2"x4" fir, standard & better	375.00	385.00	411.00	417.00	397.00	392.00
Rough boards, for farm fences and construction	472.00	473.00	471.00	479.00	474.00	474.00
Dressed boards, 1" pine, standard & better or No. 2 & better	609.00	615.00	617.00	629.00	616.00	611.00
Asphalt shingles, mineral surface, approx. 240 lbs. per sq.	29.30	28.60	28.70	28.80	28.60	28.50
Galvanized steel roofing, 28-29 ga., per 100 sq. ft.	43.00	43.80	43.40	42.90	42.50	42.50
Insulating sheathing, Reg. den., 1/2", per 4'x8' sheet	4.93	4.97	5.02	5.04	5.07	5.11
Plywood, C-D-X 1/2" (ext. glue), per 4'x8' sheet	9.97	9.95	10.30	10.30	9.99	9.95
Concrete blocks, 8"x8"x16", per 100	86.40	86.80	87.30	88.00	89.20	88.60
Portland Cement, 94 lbs. net, each	5.78	5.87	5.90	5.93	5.95	5.98
Post, wood, line fence, 3"-4" diameter, 6'-7' treated, each	3.67	3.66	3.62	3.68	3.75	3.71
House paint, exterior latex, per gal.	16.70	16.50	16.40	16.40	16.30	16.60

SELECTED PRICE STATISTICS FOR MEAT ANIMALS AND MEAT, 1983

ITEM	JAN.	FEB.	MAR.	APR.	MAY	JUNE	JULY	AUG.	SEPT.	OCT.	NOV.	DEC.
	Dollars per 100 pounds											
SLAUGHTER STEERS:												
Omaha:												
Choice, 900-1100 lb.	59.33	61.20	64.03	67.70	67.51	65.90	62.22	61.27	59.19	59.58	59.41	62.85
Good, 900-1100 lb.	53.35	54.85	57.77	61.32	61.66	60.00	57.16	56.05	54.82	55.20	54.55	57.15
California, Choice 900-1100 lb. .	61.94	63.81	67.55	70.00	67.81	66.20	62.88	60.40	57.69	60.19	60.50	66.25
Colorado, Choice 900-1100 lb. ...	61.21	62.49	65.33	70.57	68.69	66.61	63.41	62.32	59.68	60.20	60.82	66.25
Texas, Choice, 900-1100 lb.	61.80	62.77	65.68	71.36	69.17	67.03	63.76	62.37	59.68	60.71	61.31	67.16
SLAUGHTER HEIFERS:												
Omaha:												
Choice, 900-1100 lb.	58.40	60.49	63.01	66.69	66.21	63.65	60.99	59.71	58.51	58.50	58.45	62.77
Good, 700-900 lb.	54.72	56.44	58.36	61.59	60.90	59.23	56.99	54.74	53.52	53.66	53.55	57.32
COWS:												
Omaha:												
Commercial	37.05	40.89	42.27	43.01	42.84	41.84	40.75	39.39	38.00	37.98	34.68	34.16
Utility	36.94	40.92	42.36	43.04	42.98	42.26	41.14	39.63	37.75	37.42	34.14	33.58
Cutter	35.84	39.88	40.89	41.49	41.34	40.48	39.86	37.79	35.78	35.16	32.57	31.82
Canner	33.05	36.91	38.31	38.08	37.50	36.69	37.07	35.92	34.50	32.85	29.62	28.94
VEALERS:												
Choice, So. St. Paul	75.88	75.00	75.50	77.12	76.00	71.00	75.00	75.00	73.38	66.75	67.50	67.50
FEEDER STEERS 1/:												
Kansas City:												
Medium No. 1, 400-500 lb.	68.22	72.02	76.02	75.90	75.52	71.12	65.71	61.72	61.84	65.48	66.20	66.38
Medium No. 1, 600-700 lb.	65.30	67.35	69.19	68.38	67.62	64.75	60.13	58.58	58.31	60.20	61.00	63.65
All weights and grades	63.70	66.34	66.71	65.90	63.88	60.41	58.21	57.21	55.81	56.97	58.12	61.00
Amarillo:												
Medium No. 1, 600-700 lb.	66.06	67.28	70.50	67.62	63.07	62.25	59.72	59.58	57.52	57.54	62.00	66.12
Georgia Auctions:												
Medium No. 1, 600-700 lb.	60.81	62.75	64.80	62.50	62.00	60.90	56.83	55.50	54.00	54.00	57.20	57.33
Medium No. 2, 400-500 lb.	58.62	62.62	65.50	62.38	61.25	59.90	56.75	55.10	53.12	53.88	57.90	58.33
FEEDER HEIFERS:												
Kansas City:												
Medium No. 1, 400-500 lb.	57.12	61.02	64.48	63.22	62.72	60.15	57.03	51.72	51.15	52.48	54.08	55.54
Medium No. 1, 600-700 lb.	57.90	60.52	62.62	62.35	60.42	57.35	55.01	53.02	51.64	52.22	52.91	56.70
SLAUGHTER HOGS:												
Barrows & Gilts:												
Omaha:												
Nos. 1 & 2, 200-230 lb.	57.96	58.69	51.67	48.47	47.96	46.69	47.00	50.02	46.10	42.18	40.16	49.19
All weights	56.26	56.92	51.15	47.75	47.17	45.65	45.81	49.56	45.88	41.65	38.65	46.03
Sioux City	57.24	57.78	51.37	47.84	47.40	45.73	45.81	49.77	46.05	41.64	38.81	46.53
7 Markets 2/	56.78	57.27	50.94	47.50	47.02	45.71	45.66	49.35	45.70	41.38	38.79	46.37
Sows:												
7 Markets 2/	49.86	54.01	49.71	45.28	41.91	36.35	34.86	38.03	40.48	36.76	32.95	38.53
FEEDER PIGS:												
Nos. 1 & 2, So. Mo., 40-50 lb. (per hd.)	52.94	55.40	52.36	43.74	35.14	26.05	21.24	24.01	22.96	22.27	24.54	27.65
SLAUGHTER LAMBS:												
Lambs, Choice, San Angelo	55.81	60.88	63.30	65.75	60.62	56.62	50.75	51.30	50.88	54.44	57.94	60.50
Lambs, Choice, So. St. Paul	54.25	57.50	59.04	60.00	58.90	52.24	50.74	48.88	48.74	53.85	54.50	57.62
Ewes, Good, San Angelo	20.25	19.25	21.10	20.50	14.94	14.50	17.00	14.45	11.62	13.13	17.17	18.33
Ewes, Good, So. St. Paul	17.63	17.45	14.28	10.75	8.70	8.30	13.00	10.50	10.01	9.55	9.12	11.00
FEEDER LAMBS:												
Choice, San Angelo	58.31	64.06	63.90	65.62	56.62	51.44	44.38	43.62	42.94	49.81	57.69	60.00
Choice, So. St. Paul	54.27	58.00	59.00	55.95	52.82	49.45	45.75	41.68	42.68	46.60	50.15	52.05
FARM PRICES:												
Beef Cattle	54.30	57.10	59.70	59.80	58.80	58.30	54.80	54.20	52.30	51.70	51.20	54.60
Calves	62.40	66.50	68.40	66.10	65.20	64.30	60.30	57.40	56.10	57.10	59.20	60.60
Hogs	55.30	56.10	50.40	45.90	44.50	43.90	43.40	46.70	44.10	40.40	37.50	44.80
Sheep	21.30	21.90	20.80	15.20	13.40	14.50	16.20	15.50	12.80	13.70	15.10	16.40
Lambs	55.50	60.30	63.20	59.60	56.70	54.20	48.90	48.30	47.80	50.90	55.80	57.10
MEAT PRICES:												
Wholesale:												
Central U.S. Markets:												
Steer beef, Choice, 600-700 lb.	94.14	96.55	100.62	107.76	105.00	102.47	97.72	95.01	92.10	91.24	91.57	99.82
Heifer beef, Choice 500-600 lb.	92.09	93.60	97.40	102.68	101.45	98.31	93.83	90.96	88.62	88.85	89.34	96.06
Cow beef, Canner & Cutter	74.88	83.83	84.04	84.31	83.67	82.98	81.21	81.58	75.27	71.54	67.99	70.41
Pork Loins, 8-14 lb.	112.83	NA	NA	NA	100.58	102.50	NA	NA	NA	NA	NA	NA
Pork bellies, 12-14 lb.	80.91	NA	65.11	64.71	60.80	60.19	59.06	65.72	55.30	49.10	50.86	54.59
Hams, skinned, 14-17 lb.	85.92	88.93	81.39	70.02	66.29	63.51	65.04	72.81	74.21	73.66	77.26	88.11
East Coast:												
Lamb, Choice & Prime, 35-45 lb.	128.19	135.94	142.95	140.88	140.00	127.88	119.69	114.53	111.21	125.00	127.00	131.25
Lamb, Choice & Prime, 55-56 lb.	123.83	132.75	136.80	132.71	126.67	125.80	119.08	114.40	115.00	125.00	127.00	131.25
West Coast:												
Steer Beef, Choice, 600-700 lb.	99.25	101.19	106.45	112.69	108.12	108.12	101.71	97.15	93.81	95.44	95.05	104.81
	Cents per pound											
Retail:												
Beef, Choice	236.9	238.7	238.1	244.5	246.7	244.1	242.0	238.6	234.7	231.8	231.1	230.3
Pork	185.0	183.3	180.7	173.9	171.1	168.2	166.6	165.7	163.9	162.3	159.0	158.1
Price Indexes (BLS, 1967=100):												
Retail meats	272.2	273.2	272.8	273.3	272.7	270.2	267.8	264.2	262.6	260.4	258.6	258.3
Beef and veal	271.3	272.2	272.8	279.4	281.3	278.6	275.8	270.7	268.0	266.2	265.7	266.0
Pork	272.0	273.6	271.1	262.1	257.3	254.1	251.2	249.6	250.2	246.4	241.1	240.3
Other meats	269.3	269.2	269.7	268.6	267.7	267.4	266.9	264.6	262.6	262.2	262.6	261.3
Poultry	191.3	194.0	193.7	191.0	192.0	193.6	198.1	200.5	204.4	199.6	201.7	209.8
LIVESTOCK-FEED RATIOS, OMAHA 3/												
Beef Steer-corn	24.5	23.4	22.7	21.9	21.8	21.2	19.6	18.1	17.8	18.4	18.3	19.8
Hog-corn	23.2	21.7	18.1	15.4	15.2	14.7	14.4	14.6	13.8	12.9	11.9	14.5

1/ Reflects new feeder cattle grades. 2/ St. Louis, N.S.Y., Kansas City, Omaha, Sioux City, S. St. Joseph, S. St. Paul, and Indianapolis. 3/ Bushels of No. 2 yellow corn equivalent in value to 100 pounds liveweight. NA--Not Available.

NEBRASKA—WORKERS ON FARMS AND FARM WAGE RATES, 1982-1983

SURVEY DATE	WORKERS ON FARMS				WAGE RATES								
						Type of Work					Method of Pay		
	All 1/	Self-Employed	Unpaid	Hired	All Hired Workers	Field	Livestock	Field & Livestock 2/	Super-visory	Other	Hourly	Piece-Rate	Other
	Thousands				Dollars per hour								
July 11-17, 1982	103	50	33	20	3.95	3.86	3.91	3.87	3/	3.97	3.80	3/	4.22
July 10-16, 1983	92	54	19	19	3.90	3.90	3.75	3.86	3/	3.70	3.78	3/	3.83
PLAINS REGION[4]—WORKERS ON FARMS AND FARM WAGE RATES, 1982-1983													
July 11-17, 1982	622	301	182	139	3.96	3.94	3.81	3.91	5.82	3.80	3.98	4.22	3.98
July 10-16, 1983	615	307	136	172	4.12	3.97	3.90	3.96	5.81	4.18	4.12	4.42	4.10
UNITED STATES—WORKERS ON FARMS AND FARM WAGE RATES, 1982-1983													
July 11-17, 1982	4043.4	1583.6	910.8	1549.0	4.00	3.83	3.78	3.82	6.08	4.12	3.91	4.74	3.93
July 10-16, 1983	3773.0	1498.5	750.5	1524.0	4.12	3.92	3.82	3.90	6.35	4.35	4.08	4.69	4.13

1/ Excludes agriculture service workers.

2/ Wage rates of field and livestock workers combined.

3/ Insufficient data for this category. Data included in all hired farm workers and in region and United States wage rates.

4/ Nebraska, Kansas, Texas, North Dakota, Oklahoma, and South Dakota.

FARM INCOME

by Scott Keller

Cash receipts from farm marketings in Nebraska are estimated to total 6.2 billion dollars in 1983 down 13% from last year's record level and 5% below 1981. Crops cash receipts were the lowest since 1979. Livestock's total was just below last year's record high.

Livestock receipts accounted for 67% of the State's 1983 total receipts and totaled 4.1 billion dollars, 3% below the record set last year but 8% above 1981. Crop sales of 2.0 billion dollars showed a 28% decline from the record set in 1982. Government program compliance and drought reduced yields lowered crop output.

The Index of Prices Received for All Farm Products was just above last year. A much higher Crop Price Index offset a decline in the Livestock Price Index.

Nationally, cash receipts from farm marketings were forecast to reach 139.9 billion dollars during 1983, down 3% from the 1982 record. Receipts from livestock at 70.3 billion dollars were up fractionally while crop receipts of 69.7 billion dollars declined 6%. Government payments, at 4.1 billion dollars, were 17% higher than the previous record set a year earlier.

State and National estimates of farm production expenses and net farm income were not available at this time.

NEBRASKA—CASH FARM RECEIPTS BY COMMODITIES, 1982

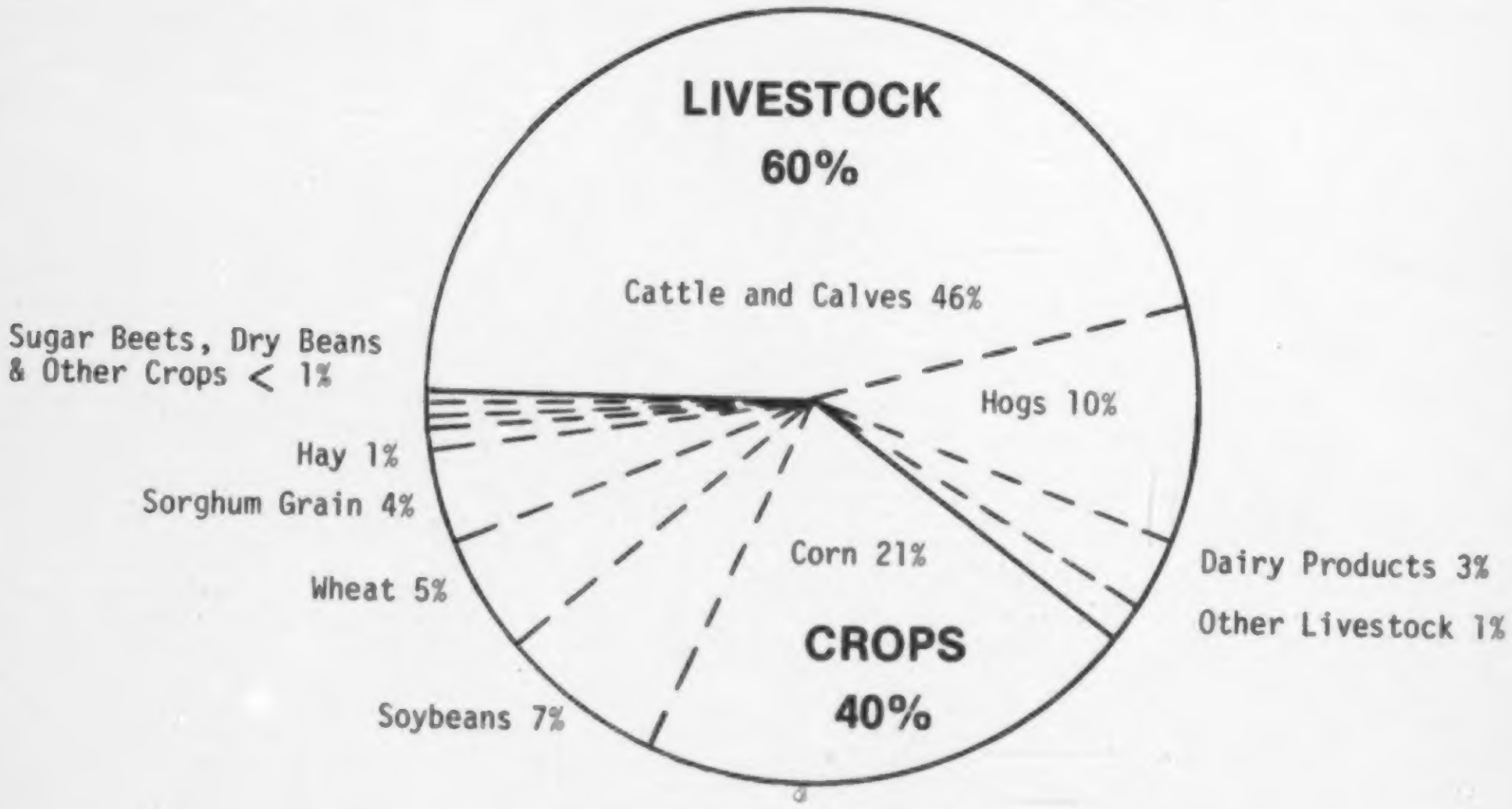

NEBRASKA—CASH RECEIPTS FROM FARM MARKETINGS, 1981-1982

COMMODITY	1981	1982	Percentage of Total	
			1981	1982
	1,000 dollars		Percent	
All Livestock................	3,795,727	4,231,406	58.9	59.7
Meat Animals................	3,560,856	4,011,846	55.3	56.6
Cattle and Calves..........	2,952,868	3,271,504	45.8	46.2
Hogs......................	597,540	729,679	9.3	10.3
Sheep and Lambs...........	10,448	10,663	.2	.2
All Dairy Products..........	183,580	176,890	2.9	2.5
Milk......................	183,580	176,890	2.9	2.5
Poultry and Eggs............	39,558	36,191	.6	.5
Broilers..................	2,920	3,198	---	---
Chickens, Farm............	488	466	---	---
Eggs......................	31,008	27,797	.5	.4
Turkeys...................	5,142	4,730	.1	.1
Wool........................	1,279	785	---	---
Honey and Beeswax...........	3,130	NA	.1	.1
Miscellaneous Livestock 1/...	7,324	5,694	.1	.1
All Crops...................	2,644,575	2,855,444	41.1	40.3
Corn......................	1,276,795	1,463,029	19.8	20.6
Wheat.....................	379,891	386,370	5.9	5.5
Oats......................	14,219	14,273	.2	.2
Barley....................	914	929	---	---
Rye.......................	1,814	1,838	---	---
Sorghum Grain.............	246,778	294,891	3.8	4.2
Hay.......................	78,177	73,111	1.2	1.0
Soybeans..................	424,421	490,214	6.6	6.9
Dry Beans.................	91,022	49,238	1.4	.7
Potatoes..................	11,472	11,924	.2	.2
Other Vegetables..........	2,225	1,878	---	---
Fruits and Nuts...........	454	477	---	---
Sugar Beets...............	63,659	37,283	1.0	.5
Seed Crops................	1,704	NA	---	---
Popcorn...................	34,336	NA	.5	NA
Miscellaneous Crops 2/.....	16,694	29,989	.3	.4
All Commodities.............	6,440,302	7,086,850	100.0	100.0

1/ Includes horses, mules, rabbits, fur animals, and bees (1982).
2/ In 1982, miscellaneous crops includes seed and other field crops produced in the State but for which USDA does not estimate individual values of production.

UNITED STATES—CASH RECEIPTS FROM FARM MARKETINGS, 1981-1982

COMMODITY	1981	1982	Percentage of Total	
			1981	1982
	1,000 dollars		Percent	
All Livestock................	69,201,625	70,198,559	48.6	48.6
Meat Animals.................	39,779,276	40,963,327	28.0	28.3
Cattle and Calves..........	29,578,527	29,893,056	20.8	20.7
Hogs.......................	9,785,018	10,622,921	6.9	7.3
Sheep and Lambs............	415,731	447,350	.3	.3
All Dairy Products...........	18,127,556	18,354,398	12.7	12.7
Milk, Wholesale and Retail..	18,127,556	18,354,398	12.7	12.7
Poultry and Eggs.............	9,675,811	9,291,457	6.8	6.4
Broilers...................	4,649,627	4,481,032	3.3	3.1
Chickens, Farm.............	129,684	118,953	.1	.1
Eggs.......................	3,648,525	3,435,564	2.6	2.4
Turkeys....................	1,247,975	1,255,908	.9	.9
Wool and Mohair..............	138,300	105,826	.1	.1
Honey and Beeswax............	125,201	NA	.1	NA
Miscellaneous Livestock 1/....	1,355,481	1,483,551	1.0	1.0
All Crops....................	73,071,097	74,352,750	51.4	51.4
Corn.......................	12,790,229	13,427,806	9.0	9.3
Wheat......................	9,847,292	9,776,821	6.9	6.8
Oats.......................	373,217	335,841	.3	.2
Barley.....................	864,004	843,543	.6	.6
Rye........................	39,076	45,263	---	---
Sorghum Grain..............	1,259,791	1,558,016	.9	1.1
Hay........................	1,860,178	2,060,718	1.3	1.4
Soybeans...................	12,256,420	12,434,347	8.6	8.6
Dry Beans..................	810,566	430,038	.6	.3
Potatoes...................	1,578,175	1,618,007	1.1	1.1
Other Vegetables...........	6,062,662	6,041,308	4.3	4.2
Fruits and Nuts............	6,616,696	6,669,396	4.7	4.6
Sugar Beets................	803,568	936,981	.6	.6
Seed Crops.................	399,556	248,191	.3	.2
Popcorn....................	86,761	NA	.1	NA
Miscellaneous 2/...........	17,422,906	17,926,474	12.2	12.4
All Commodities..............	142,272,722	144,551,309	100.0	100.0

1/ Includes horses, mules, rabbits, goats, fur animals, bees (1982), etc.
2/ Beginning 1982 miscellaneous crops includes seed and other field crops produced but for which USDA does not estimate individual values of production.

UNITED STATES—REALIZED GROSS INCOME AND NET INCOME FROM FARMING, 1955-1982[1]

YEAR	Realized gross farm income: Cash receipts from farm marketings	Realized gross farm income: Government payments	Realized gross farm income: Non-money income	Realized gross farm income: Other farm income	Realized gross farm income: Total	Farm production expenses	Realized net farm income 2/	Net change in farm inventories	Total net farm income 3/
	Million dollars								
1955.......	20,490	229	3,419	123	33,261	22,171	11,090	215	11,305
1960.......	34,248	702	3,303	243	38,497	27,376	11,120	397	11,517
1965.......	39,365	2,463	3,292	387	45,507	33,650	11,857	1,042	12,899
1966.......	43,435	3,277	3,423	416	50,551	36,508	14,043	-83	13,960
1967.......	42,817	3,079	3,483	484	49,863	38,181	11,682	657	12,339
1968.......	44,183	3,462	3,557	520	51,723	39,525	12,198	124	12,322
1969.......	48,179	3,794	3,777	559	56,309	42,115	14,194	99	14,293
1970.......	50,509	3,717	4,044	558	58,828	44,452	14,375	6	14,381
1971.......	52,748	3,145	4,219	641	60,753	47,107	13,646	1,397	15,043
1972.......	61,106	3,961	4,602	665	70,334	51,688	18,646	861	19,507
1973.......	86,886	2,607	5,262	827	95,583	64,554	31,029	3,406	34,435
1974.......	92,391	530	6,132	847	99,900	70,980	28,920	-1,611	27,309
1975 4/....	88,902	807	6,484	1,006	97,199	75,043	22,155	3,399	25,555
1976.......	95,355	734	7,300	1,033	104,421	82,742	21,680	-1,548	20,132
1977.......	96,235	1,819	8,410	1,162	107,626	88,884	18,741	1,080	19,821
1978.......	112,870	3,030	9,248	1,234	126,382	99,547	26,835	816	27,651
1979.......	131,768	1,375	10,714	1,557	145,413	118,107	27,306	4,945	32,251
1980.......	140,501	1,286	12,112	1,581	155,481	128,639	26,842	-5,336	21,505
1981.......	142,273	1,932	13,261	1,956	159,422	136,999	22,423	7,635	30,058
1982.......	144,551	3,492	13,892	2,072	164,007	140,103	23,903	-1,852	22,051

1/ Details may not add to totals due to rounding. Includes Alaska and Hawaii from 1960 to date. Revised series. 2/ Of operators before inventory adjustment. 3/ Of operators after inventory adjustment. 4/ Beginning with 1975, based on the 1974 Census of Agriculture definition of a farm, which is a farm with sales of $1,000 or more.

NEBRASKA—REALIZED GROSS INCOME AND NET INCOME FROM FARMING, 1978-1982[1]

ITEM	1978	1979	1980	1981	1982
	Million dollars				
Cash receipts from farm marketings...	4,679.9	5,918.6	6,465.0	6,440.3	7,086.9
Government payments..................	268.6	132.7	82.9	101.0	277.5
Non-money income.....................	184.0	231.1	257.7	295.2	301.7
Other farm income....................	49.0	62.3	63.1	78.5	83.0
Total realized gross farm income.....	5,181.6	6,344.7	6,868.6	6,915.0	7,749.1
Farm production expenses.............	4,621.4	5,730.9	6,208.6	6,643.4	6,735.3
Realized net farm income 2/..........	560.2	613.7	660.1	271.6	1,013.7
Net change in farm inventories.......	181.5	266.3	-275.7	676.8	-366.7
Total net farm income 3/.............	741.7	880.0	384.4	948.4	647.0

1/ Details for individual items may not add to totals because of rounding. Revised series.
2/ Before inventory adjustment. 3/ After inventory adjustment.

NEBRASKA—CASH RECEIPTS FROM FARM MARKETINGS, 1982[1]

MONTH	Crops		Livestock and Livestock Products		Total Crops and Livestock	
	Income	Percent of Total	Income	Percent of Total	Income	Percent of Total
	Thous. dol.		Thous. dol.		Thous. dol.	
January.....	558,680	20.6	352,977	8.4	941,657	13.3
February....	189,352	6.6	327,215	7.7	516,567	7.3
March.......	194,568	6.8	317,629	7.5	512,197	7.2
April.......	158,479	5.6	371,836	8.8	530,315	7.5
May.........	118,189	4.1	405,402	9.6	523,591	7.4
June........	93,508	3.3	360,740	8.5	454,248	6.4
July........	136,032	4.8	352,667	8.3	488,699	6.9
August......	162,663	5.7	357,149	8.4	519,812	7.3
September...	102,899	3.6	362,416	8.6	465,315	6.6
October.....	148,817	5.2	340,996	8.1	489,813	6.9
November....	390,754	13.7	321,228	7.6	711,982	10.0
December....	571,503	20.0	361,151	8.5	932,654	13.2
Total.....	2,855,444	100.0	4,231,406	100.0	7,086,850	100.0

1/ Does not include $101,000,000 in government payments.

NEBRASKA—CASH RECEIPTS FROM FARM MARKETINGS AND GOVERNMENT PAYMENTS, 1970-1983

YEAR	Cash Receipts from Farm Marketings			Government Payments	Cash Receipts and Government Payments
	Crops	Livestock & Livestock Products	Crops and Livestock Total		
	Million dollars				
1970........	674.2	1,450.2	2,124.4	203.0	2,327.4
1975........	1,721.5	2,138.6	3,860.1	71.7	3,931.8
1976........	1,666.2	2,174.8	3,841.0	36.6	3,877.6
1977........	1,727.2	2,247.8	3,975.0	92.9	4,067.9
1978........	1,595.9	3,084.1	4,679.9	268.6	4,948.5
1979........	2,034.7	3,883.8	5,918.6	132.7	6,051.3
1980........	2,814.5	3,650.5	6,465.0	82.9	6,547.9
1981........	2,644.6	3,795.7	6,440.3	101.0	6,541.3
1982........	2,855.4	4,231.4	7,086.9	277.5	7,364.4
1983 1/.....	2,048.0	4,102.3	6,150.3	NA	NA

1/ Preliminary. NA--Not available at this time.

REALIZED GROSS INCOME, REALIZED NET INCOME, AND TOTAL NET INCOME PER FARM, 1950-1982

YEAR	NEBRASKA			UNITED STATES		
	Realized Gross Income 1/	Realized Net Income 1/	Total Net Income 2/	Realized Gross Income 1/	Realized Net Income 1/	Total Net Income 2/
	Dollars per farm					
1950........	9,931	3,431	4,867	5,718	2,273	2,417
1955........	10,683	3,351	1,975	7,147	2,383	2,429
1960........	13,693	3,045	3,534	9,715	2,806	2,907
1961........	15,231	3,288	2,803	10,511	3,038	3,126
1962........	16,222	3,069	4,096	11,300	3,099	3,267
1963........	17,449	3,343	3,755	11,964	3,119	3,295
1964........	18,090	4,061	2,953	12,475	3,272	3,035
1965........	19,666	3,858	5,141	13,559	3,533	3,843
1966........	24,329	4,833	6,236	15,521	4,312	4,286
1967........	25,220	5,188	5,276	15,771	3,695	3,903
1968........	26,443	5,061	4,660	16,843	3,972	4,013
1969........	30,540	6,221	7,182	18,768	4,731	4,764
1970........	33,262	7,209	6,419	19,947	4,874	4,877
1971........	35,542	7,304	8,559	20,933	4,702	5,184
1972........	44,570	9,484	10,603	24,593	6,520	6,821
1973........	60,390	14,086	18,555	33,855	10,990	12,198
1974........	61,106	17,932	9,800	35,737	10,345	9,771
1975 3/.....	61,189	13,667	15,627	38,549	8,787	10,137
1976........	60,842	7,375	6,989	41,814	8,681	8,062
1977........	65,114	5,362	6,516	43,825	7,631	8,070
1978........	78,509	8,488	11,238	51,876	11,015	11,351
1979........	97,610	9,442	13,539	59,842	11,237	13,272
1980........	105,671	10,155	5,914	64,041	11,056	8,857
1981........	106,384	4,178	14,591	65,498	9,212	12,349
1982........	123,001	16,091	10,270	68,329	9,959	9,188

1/ Income of farm operators before inventory adjustment. 2/ Income of farm operators after inventory adjustment. 3/ Beginning with 1975, based on the 1974 Census of Agriculture definition of a farm, which is a farm with sales of $1,000 or more.

NEBRASKA—FARM MORTGAGE DEBT—PRINCIPAL LENDER GROUPS, JANUARY 1, 1977-1984

Year	Total Farm Mortgage Debt	Principal Lender Groups: Federal Land Banks	Farmers Home Adminis-trations 1/	Life Insurance Companies	Commercial Banks	Individuals and Others
	Thousand dollars					
1977......	2,016,830	626,338	161,220	383,900	81,377	763,995
1978......	2,392,610	776,280	182,228	494,300	96,392	843,410
1979......	2,687,014	917,559	191,607	569,900	96,387	911,561
1980......	3,183,635	1,056,201	350,749	635,100	93,437	1,048,148
1981......	3,597,244	1,321,235	356,717	695,300	89,376	1,134,616
1982......	4,011,587	1,617,190	397,520	709,400	93,085	1,194,392
1983......	4,225,931	1,771,559	406,162	730,571	114,600	1,203,039
1984......	4,292,000	1,797,000	413,000	690,000	178,000	1,215,000

1/ Includes direct and insured farm ownership, farm housing, soil and water, and related real estate loans.

NEBRASKA & UNITED STATES—AVERAGE VALUE PER ACRE OF LAND AND BUILDINGS, INDEX OF AVERAGE VALUE & FARM REAL ESTATE TAXES LEVIED, SELECTED YEARS

YEAR	Value Per Acre		Index of Average Value Per Acre 1/		Farm Real Estate Taxes Levied: NEBRASKA		UNITED STATES	
	NEBRASKA	U.S.	NEBRASKA	U.S.	Per Acre	Total	Per Acre	Total
	Dollars				Dol.	Mil. dol.	Dol.	Mil. dol.
1950 (Mar. 1)...	58	65	15	14	.64	29.6	.69	742.2
1960 (Mar. 1)...	89	117	23	24	1.11	51.6	1.21	1,243.1
1970 (Mar. 1)...	154	196	37	42	2.04	90.6	2.27	2,169.1
1975 (Mar. 1)...	282	340	70	75	2.88	128.6	2.90	2,634.8
1977 (Feb. 1)...	420	474	100	100	3.24	144.8	3.34	3,016.4
1980 (Feb. 1)...	600	725	137	145	5.03	224.0	3.85	3,450.9
1981 (Feb. 1)...	660	795	151	158	5.51	245.7	4.12	3,695.5
1982 (Apr. 1)...	626	789	143	157	5.77	256.5	4.14	3,704.2
1983 (Apr. 1)...	563	743	129	148	NA	NA	NA	NA
1984 (Apr. 1) 2/	495	739	114	146	NA	NA	NA	NA

1/ 1977 equals 100. 2/ Preliminary. NA--Not available.

NEBRASKA—ESTIMATED 1984 CASH RENTAL RATES BY TYPE OF FARMLAND BY CROP REPORTING DISTRICT[1]

Type of Land	Crop Reporting District: North-west	North	North-east	Central	East	South-west	South	South-east
	Dollars Per Acre							
Dryland Cropland								
Average Rate.......	2/	2/	63	41	72	29	44	57
Range..........	2/	2/	30-90	30-60	50-100	20-40	38-50	40-85
Irrigated Cropland								
Gravity								
Average Rate......	110	95	100	115	113	89	115	113
Range............	100-125	85-115	90-120	100-130	90-130	70-100	90-135	85-135
Center Pivot								
Average Rate......	98	81	99	101	118	80	120	114
Range............	85-125	60-115	80-120	75-120	90-135	70-100	85-135	90-150
Pastureland								
Average Rate......	6	8	23	16	23	9	16	23
Range............	4-8	4-14	13-35	15-20	11-35	5-15	13-20	15-30
	Dollars Per Animal Unit Per Month							
Pastureland 3/								
Average Rate.......	13.20	15.90	15.30	16.55	14.10	15.25	14.75	15.60
Range............	9-16	15-17	12-20	10-20	11-20	10-18	10-20	10-20

1/ Reporters' estimated cash rental rates from the annual Nebraska Farm Real Estate Market Survey conducted by Institute of Agriculture & Natural Resources, University of Nebraska -Lincoln. 2/ Insufficient number of reports. 3/ A cow and calf combination is assumed to be 1-1/4 animal units.

NEBRASKA—FARM PRODUCTION EXPENSES, 1970-1982

YEAR	Feed	Livestock	Seed 1/	Fertilizer and Lime	Repairs & Operation of Capital Items 2/	Miscel-laneous 3/	Hired Labor 4/
			Million dollars				
1970......	349.9	401.3	32.8	91.6	166.9	238.5	63.8
1971......	351.4	450.7	36.5	104.1	172.1	260.8	73.9
1972......	419.7	698.8	41.4	108.9	173.3	286.8	83.4
1973......	654.7	920.7	56.7	142.6	196.3	334.2	94.9
1974......	668.7	447.8	72.3	239.9	254.3	374.5	114.1
1975......	597.5	446.5	84.2	231.3	330.7	416.0	112.0
1976......	633.1	616.9	98.0	243.6	390.8	462.6	116.8
1977......	610.6	699.9	103.5	265.6	432.8	560.9	156.5
1978......	690.4	1,082.3	111.3	267.8	441.1	649.2	154.3
1979......	868.1	1,450.4	124.9	290.0	547.4	808.7	181.9
1980......	875.4	1,352.6	141.4	399.0	653.7	969.9	199.5
1981......	881.6	1,346.5	164.3	388.2	711.6	1,138.8	193.0
1982......	891.0	1,370.2	166.9	325.8	697.0	1,233.3	229.1

YEAR	Total Current Farm Operating Expense	Depreciation and other Consumption of Farm Capital 5/	Taxes on Farm Property	Interest on Farm Mortgage Debt	Net Rent to Non-Farm Landlords	Total Production Expense
			Million dollars			
1970......	1,344.6	251.7	121.2	64.9	119.3	1,901.9
1971......	1,449.4	268.5	130.6	69.8	114.8	2,033.1
1972......	1,812.2	290.1	140.0	70.5	178.3	2,491.0
1973......	2,400.0	323.9	145.1	79.0	293.4	3,241.3
1974......	2,171.6	383.0	151.2	90.8	225.6	3,022.2
1975......	2,218.3	482.0	151.2	105.1	227.3	3,184.0
1976......	2,581.8	543.4	172.8	127.5	156.7	3,582.3
1977......	2,829.8	611.2	170.9	155.8	176.0	3,943.6
1978......	3,396.4	645.2	199.3	186.0	194.4	4,621.4
1979......	4,271.4	739.6	208.4	224.8	286.7	5,730.9
1980......	4,591.6	820.7	231.8	282.2	282.3	6,208.6
1981......	4,824.0	910.6	255.4	357.4	295.9	6,643.4
1982......	4,913.2	898.1	272.8	410.6	240.7	6,735.3

1/ Includes bulbs, plants and trees. 2/ Repairs and maintenance of buildings, repairs and operation of motor vehicles and other machinery, and petroleum fuel and oil used in the farm business. 3/ Includes short-term interest, pesticides, electricity and telephones, livestock marketing charges, containers, irrigation, grazing, veterinary services and medicines, net insurance premiums and other miscellaneous items and supplies.
4/ Includes cash wages, perquisites, and (1951 to date) Social Security Taxes paid by employers. 5/ Includes depreciation and accidental damage to farm buildings and depreciation of motor vehicles and other farm machinery and equipment.

General



Photo Courtesy of the NEBRASKA FARMER.

GENERAL COMMENTS

by Bill Dobbs

Precipitation averaged 25.6 inches during 1983 in Nebraska, 9% and 2-1/2 inches below 1982. This was the third highest average in the last ten years. Statewide, precipitation average 3-1/4 inches above the normal 22.3 inches. A very wet May and June delayed spring plantings but produced excellent wheat yields. Below normal summer moisture and above normal temperatures sharply reduced other crop yields. Precipitation was above normal during March, May, June, November and December and below in all other months.

Farm numbers in Nebraska totaled 63,000 during 1983, unchanged from 1982. Average farm size remained at 756 acres. New acreage being put under irrigation at 100,000 acres was equal to last year. Total acres with facilities for possible irrigation reached 7.7 million acres compared with 7.6 million in 1982 and 7.5 in 1981. There were 776 wells registered during 1983, down sharply from the 1,152 registered in 1982 and much lower than annual registrations of over 5,000 wells for the period 1975-1977.

Fertilizer sold in Nebraska from July 1, 1982 - June 30, 1983 totaled 1.5 million tons, down 15% from last year and 25% below two years ago near record high 2.0 million tons annual consumption. Consumption of all principal fertilizer materials, except urea and secondary and trace nutrients were below last year. About 98% of the State's corn acres received some fertilizer, up from 97% a year earlier. The rate of fertilizer applied per acre on sample corn fields was sharply higher than a year ago for nitrogen (N), potash (K_2O), and phosphate (P_2O_5). About 59% of the wheat acreage was fertilized during 1983, up 3% from last year but below 1981. Rate of application per acre increased for N and P_2O_5, but declined for K_2O. Fertilizer was applied to 21% of the State's soybean acreage, below last year and above 1981. Less N and more P_2O_5 and K_2O were applied than a year earlier. Estimates of other crops are not available.

Sales of retail commercial feeds in Nebraska totaled 1.9 million tons during the July 1, 1982 to June 30, 1983 period, up 3% from a year earlier.

Nebraska's share of the Nation's agricultural commodities exported during 1983 totaled $1.8 billion, down 9% from a year earlier. Feed grains and products accounted for 52% of the total compared with 50% last year.

NEBRASKA—FERTILIZER USE ON ACREAGE HARVESTED, 1971-1983

YEAR	Fields in Survey	CORN									
		Acres receiving				Rate per acre receiving			Acres fertilized 1/		
		Any fertilizer	N	P_2O_5	K_2O	N	P_2O_5	K_2O	At or before seeding only	After seeding only	At or before & after seeding
	Number	Percent				Pounds			Percent		
1971....	179	90	90	71	43	141.3	43.1	22.6	56	8	36
1972....	169	93	92	69	50	139.4	39.9	18.1	53	13	34
1973....	178	92	92	74	50	139.3	42.4	21.2	52	6	42
1974....	171	94	94	70	49	130.9	37.7	18.8	66	3	31
1975....	156	91	91	57	43	120.4	36.3	18.5	52	11	37
1976....	163	91	91	65	42	142.9	41.8	25.4	56	3	41
1977....	170	96	96	66	37	135.7	39.8	20.3	67	4	29
1978....	163	96	96	62	37	142.5	41.8	19.6	62	10	28
1979....	176	95	95	72	40	157.2	40.7	25.6	67	4	29
1980....	179	96	96	58	35	110.9	33.1	13.8	70	8	22
1981....	188	97	97	69	35	156.5	42.1	20.7	77	6	17
1982....	168	97	97	61	38	144.5	37.2	16.6	74	4	22
1983....	198	98	98	72	45	158.0	42.0	24.0	63	1	36

YEAR	Fields in Survey	WHEAT									
		Acres receiving				Rate per acre receiving			Acres fertilized 1/		
		Any fertilizer	N	P_2O_5	K_2O	N	P_2O_5	K_2O	At or before seeding only	After seeding only	At or before & after seeding
	Number	Percent				Pounds			Percent		
1971....	243	45	44	17	2	42.9	32.8	9.6	71	22	7
1972....	117	46	45	19	1	40.1	43.5	6.0	72	28	0
1973....	121	53	51	15	7	51.3	33.5	9.4	80	19	1
1974....	144	73	72	23	4	45.2	34.0	12.0	93	4	3
1975....	134	55	55	26	8	43.2	35.0	11.8	81	12	7
1976....	105	58	58	25	7	47.5	36.4	18.3	90	7	3
1977....	114	58	56	24	4	47.5	35.6	7.6	89	8	3
1978....	119	46	46	13	2	42.7	38.5	7.0	82	13	5
1979....	111	57	57	15	2	49.2	36.2	18.0	89	8	3
1980....	109	57	57	22	2	45.1	40.4	27.8	92	6	2
1981....	113	64	62	29	4	49.6	39.9	11.5	87	7	6
1982....	112	56	56	21	5	47.1	32.0	15.8	92	6	2
1983....	111	59	59	25	5	49.0	34.0	3.0	77	17	6

YEAR	Fields in Survey	SOYBEANS									
		Acres receiving				Rate per acre receiving			Acres fertilized 1/		
		Any fertilizer	N	P_2O_5	K_2O	N	P_2O_5	K_2O	At or before seeding only	After seeding only	At or before & after seeding
	Number	Percent				Pounds			Percent		
1971....	54	9	9	9	7	10.6	32.8	11.8	100	0	0
1972....	55	22	16	22	16	13.8	34.4	22.0	100	0	0
1973....	52	23	23	19	15	18.8	29.3	16.0	84	8	8
1974....	54	7	7	6	6	27.3	29.3	13.7	100	0	0
1975....	55	9	9	7	6	22.3	14.8	16.0	80	20	0
1976....	60	8	7	7	7	23.3	37.0	24.0	100	0	0
1977....	64	11	11	11	8	24.7	44.2	19.6	86	0	14
1978....	64	11	11	9	8	22.7	50.1	17.8	86	14	0
1979....	64	20	14	17	11	20.9	35.5	17.9	100	0	0
1980....	61	28	20	20	13	29.9	46.6	31.6	100	0	0
1981....	59	19	17	15	5	18.5	32.3	20.3	91	0	9
1982....	61	28	21	23	15	23.3	28.7	14.1	94	6	0
1983....	83	21	18	19	13	21.0	33.0	22.0	100	0	0

1/ Percentages apply to acres receiving fertilizer, not to total acres harvested.

NEBRASKA—CONSUMPTION OF FERTILIZERS YEAR ENDED JUNE 30, 1972-1983[1]

YEAR	Mixtures			Materials 2/			All Fertilizer
	July 1-Dec. 31	Jan. 1-June 30	Total	July 1-Dec. 31	Jan. 1-June 30	Total	
	Tons						
1971-72..	60,476	295,529	356,005	217,788	791,018	1,008,806	1,364,811
1972-73..	79,009	304,220	383,229	211,850	872,594	1,084,444	1,467,673
1973-74..	93,950	261,582	355,532	343,931	794,396	1,138,327	1,493,859
1974-75..	59,695	217,394	277,089	205,091	745,150	950,241	1,227,330
1975-76..	83,640	262,720	346,360	334,710	919,939	1,254,649	1,601,009
1976-77..	83,554	350,463	434,017	305,013	1,137,436	1,442,449	1,876,466
1977-78..	67,410	319,696	387,106	286,911	1,128,962	1,415,873	1,802,979
1978-79..	84,432	339,137	423,569	366,246	1,111,483	1,477,729	1,901,298
1979-80..	119,833	322,529	442,362	461,115	1,130,012	1,591,127	2,033,489
1980-81..	123,458	376,353	499,811	456,157	1,027,396	1,483,553	1,983,364
1981-82..	107,696	338,023	445,719	332,497	979,693	1,312,190	1,757,909
1982-83..	78,154	266,241	344,395	358,210	786,201	1,144,411	1,488,806

1/ Excludes liming materials. 2/ Includes primary nutrient (N, P_2O_5, K_2O) and secondary/micronutrient materials for direct application.

NEBRASKA—PRINCIPAL FERTILIZER MATERIALS CONSUMED AS SUCH, YEAR ENDED JUNE 30, 1972-1983

YEAR ENDED JUNE 30	CHEMICAL NITROGEN MATERIALS							
	Ammonia (Anhydrous)	Ammonium Nitrate	Ammonium Nitrate Limestone Mixtures	Ammonium Sulphate	Nitrogen Solutions & Aqua Ammonia	Sodium Nitrate	Urea	Other
	Tons							
1972...	459,491	134,957	0	4,822	244,592	0	15,305	3,538
1973...	448,626	139,194	0	4,803	299,920	0	22,168	5,462
1974...	482,189	136,185	0	4,983	299,908	0	15,165	15,450
1975...	405,198	103,864	0	4,861	268,336	0	14,413	15,226
1976...	542,944	129,200	44	5,467	348,781	0	25,556	13,184
1977...	625,951	134,791	0	9,282	385,213	312	33,391	16,336
1978...	608,219	112,161	0	10,482	409,373	0	51,501	16,710
1979...	610,715	104,304	0	8,742	460,886	0	54,520	1,610
1980...	692,939	102,146	0	20,215	498,157	0	45,309	657
1981...	650,333	99,113	0	13,897	463,271	0	42,226	1,675
1982...	540,624	81,879	0	13,698	441,333	0	49,588	956
1983...	428,422	70,423	0	17,307	454,877	0	53,541	375

YEAR ENDED JUNE 30	Natural Organics	Phosphate Materials				Potash Materials		Total Primary Nutrient Materials	Secondary and Trace Nutrient Materials
		Phosphate Rock	Super Phosphates		Ammonium Phosphates & Other	Chlorides 50-62% Grades	Other		
			Grades 22% & Under	Grades Over 22%					
	Tons								
1972...	515	0	15,157	52,633	11,099	41,882	17,867	1,001,858	6,948
1973...	500	75	8,894	50,553	12,490	49,638	35,673	1,077,996	6,448
1974...	238	67	5,857	47,517	24,528	57,189	38,073	1,127,349	10,978
1975...	824	111	4,037	38,188	10,614	41,482	36,601	943,755	6,486
1976...	1,615	320	3,464	46,137	14,999	54,733	54,640	1,241,084	13,565
1977...	1,344	0	1,188	57,456	12,603	69,563	78,563	1,425,993	16,456
1978...	1,352	0	920	40,942	11,775	62,092	74,404	1,399,931	15,942
1979...	800	0	2,942	46,835	10,740	65,849	72,192	1,440,135	37,594
1980...	800	0	2,451	38,168	8,829	63,829	75,552	1,549,052	42,075
1981...	402	0	2,818	32,920	6,661	69,270	69,666	1,452,252	31,301
1982...	202	0	2,778	21,704	6,009	51,340	50,924	1,261,035	51,155
1983...	685	0	1,340	14,168	3,729	37,219	29,653	1,111,739	32,672

NEBRASKA—TONNAGE REPORT OF COMMERCIAL FERTILIZER SOLD BY COUNTIES, JULY 1, 1982 - JUNE 30, 1983[1]

COUNTY AND DISTRICT	Anhydrous Ammonia	Ammonium Nitrate	Ammonium Sulfate	Urea	Liquid Nitrogen	Super Phosphate		Potash	Liquid Mixed	Dry Mixed	Miscellaneous	Total
						Under 25%	Over 25%					
Banner.........	---	---	---	---	---	---	---	---	---	---	---	---
Box Butte*.....	---	---	---	---	---	---	---	---	---	---	---	---
Cheyenne.......	936	54	0	190	1,732	0	0	83	504	548	154	4,200
Dawes*.........	---	---	---	---	---	---	---	---	---	---	---	---
Deuel*.........	---	---	---	---	---	---	---	---	---	---	---	---
Garden*........	---	---	---	---	---	---	---	---	---	---	---	---
Kimball*.......	---	---	---	---	---	---	---	---	---	---	---	---
Morrill........	2,311	1,543	439	85	6,405	0	129	83	2,465	2,659	1,036	17,156
Scotts Bluff...	6,016	3,608	1,264	1,400	4,612	13	865	801	3,170	6,946	2,268	30,983
Sheridan*......	---	---	---	---	---	---	---	---	---	---	---	---
Sioux..........	---	---	---	---	---	---	---	---	---	---	---	---
NORTHWEST......	9,263	5,205	1,703	1,675	12,749	13	1,014	967	6,139	10,153	3,458	52,339
Arthur.........	---	---	---	---	---	---	---	---	---	---	---	---
Blaine*........	---	---	---	---	---	---	---	---	---	---	---	---
Boyd...........	214	1,126	0	342	370	0	73	50	92	468	3	2,738
Brown*.........	---	---	---	---	---	---	---	---	---	---	---	---
Cherry.........	0	0	30	45	1,627	0	4	459	1,960	223	127	4,475
Garfield.......	466	0	115	0	5	0	0	0	0	156	0	742
Grant..........	---	---	---	---	---	---	---	---	---	---	---	---
Holt...........	11,484	1,545	1,097	215	21,634	265	489	5,612	2,744	7,454	2,911	55,449
Hooker*........	---	---	---	---	---	---	---	---	---	---	---	---
Keya Paha*.....	---	---	---	---	---	---	---	---	---	---	---	---
Logan*.........	---	---	---	---	---	---	---	---	---	---	---	---
Loup...........	---	---	---	---	---	---	---	---	---	---	---	---
McPherson......	---	---	---	---	---	---	---	---	---	---	---	---
Rock*..........	---	---	---	---	---	---	---	---	---	---	---	---
Thomas*........	---	---	---	---	---	---	---	---	---	---	---	---
Wheeler*.......	---	---	---	---	---	---	---	---	---	---	---	---
NORTH..........	12,164	2,671	1,242	602	23,636	265	566	6,121	4,796	8,301	3,041	63,404
Antelope.......	9,722	769	696	994	7,750	0	213	2,578	721	7,934	825	32,203
Boone..........	5,243	3	551	1,828	11,337	0	0	646	3,492	4,415	264	27,779
Burt...........	2,046	127	0	1,850	3,882	0	802	800	1,737	1,947	24	13,215
Cedar..........	2,518	1,622	66	1,558	2,136	0	853	843	1,206	6,533	200	17,533
Cuming.........	970	2,777	193	831	4,376	0	573	618	1,312	4,283	538	16,469
Dakota.........	426	3,425	440	1,247	1,380	0	458	861	414	2,975	109	11,734
Dixon..........	881	530	27	4,798	1,028	0	378	542	1,960	3,793	97	14,033
Knox...........	1,194	842	0	439	2,875	0	371	521	951	3,738	329	11,259
Madison........	6,362	1,552	936	1,531	10,741	131	341	1,415	2,996	6,006	732	32,743
Pierce.........	2,795	129	55	500	4,481	0	97	860	1,349	2,614	431	13,311
Stanton........	712	0	22	489	2,850	0	178	165	684	677	35	5,812
Thurston.......	457	770	280	0	5,260	0	0	394	1,638	1,004	89	9,891
Wayne..........	614	316	0	130	1,123	0	107	81	374	2,702	118	5,564
NORTHEAST......	33,940	12,862	3,266	16,195	59,219	131	4,371	10,324	18,834	48,621	3,791	211,546
Buffalo........	13,616	106	320	1,006	14,466	0	449	1,484	4,313	3,224	1,712	40,696
Custer.........	7,512	410	354	334	7,998	101	0	729	2,457	2,648	1,522	24,066
Dawson.........	11,889	693	661	552	13,644	0	245	1,513	6,199	2,522	2,252	40,170
Greeley........	3,076	0	27	474	1,973	0	20	181	713	1,662	430	8,556
Hall...........	12,301	3,125	385	61	9,271	0	58	927	7,757	2,523	2,220	38,626
Howard.........	3,995	352	257	0	3,782	0	0	350	375	1,881	405	11,395
Sherman........	493	0	0	418	1,081	0	0	8	538	750	963	4,251
Valley.........	2,973	465	792	1,296	6,262	0	0	510	1,113	1,945	555	15,911
CENTRAL........	55,855	5,151	2,796	4,141	58,477	101	772	5,702	23,465	17,155	10,059	183,671

NEBRASKA—TONNAGE REPORT OF COMMERCIAL FERTILIZER SOLD BY COUNTIES JULY 1, 1982 - JUNE 30, 1983[1] (Cont.)

COUNTY AND DISTRICT	Anhydrous Ammonia	Ammonium Nitrate	Ammonium Sulfate	Urea	Liquid Nitrogen	Super Phosphate		Potash	Liquid Mixed	Dry Mixed	Miscellaneous	Total
						Under 25%	Over 25%					
Butler.........	7,492	2,654	0	745	4,654	0	0	294	976	1,511	310	18,635
Cass...........	4,817	1,573	14	678	4,604	0	29	373	564	1,524	4	14,180
Colfax.........	2,912	396	30	1,652	7,450	0	198	849	1,740	2,157	187	17,570
Dodge..........	6,293	1,009	153	2,535	6,746	0	607	1,244	6,158	3,633	652	29,029
Douglas........	945	476	0	296	1,935	0	63	141	828	1,386	649	6,718
Hamilton.......	12,292	568	241	833	3,327	0	0	472	772	1,911	372	20,789
Lancaster......	5,101	3,829	112	374	2,536	0	199	10	549	1,570	24	14,303
Merrick........	7,905	192	1,855	1,558	22,140	0	71	3,495	8,707	4,472	3,303	53,698
Nance..........	4,084	1,732	404	459	3,327	0	157	1,020	699	5,266	164	17,311
Platte.........	9,667	479	374	1,552	8,484	0	143	1,220	1,935	4,869	471	29,195
Polk...........	9,561	133	137	1,143	3,271	0	111	679	763	1,452	122	17,371
Sarpy..........	1,370	0	0	491	2,275	0	0	69	251	498	2	4,956
Saunders.......	6,234	777	0	920	5,273	0	164	192	747	808	13	15,127
Seward.........	8,127	1,222	38	1,111	6,061	0	0	481	531	2,131	79	19,782
Washington.....	1,991	808	0	7	2,324	0	303	360	945	698	19	7,456
York...........	14,645	234	151	303	3,920	0	5	104	1,895	439	486	22,181
EAST...........	103,436	16,082	3,509	14,657	86,327	0	2,050	11,003	28,060	34,325	6,857	308,301
Chase..........	4,164	915	748	677	17,007	0	0	515	8,433	1,912	993	35,364
Dundy..........	2,353	0	0	0	10,360	0	192	11	4,106	132	331	17,485
Frontier.......	4,415	106	0	479	3,965	0	11	358	815	1,144	190	11,483
Hayes*.........	---	---	---	---	---	---	---	---	---	---	---	---
Hitchcock......	566	0	0	25	4,415	0	0	0	1,104	25	7	6,142
Keith..........	5,343	714	29	304	7,517	0	0	115	1,948	1,094	517	17,582
Lincoln........	3,709	542	82	177	3,629	0	579	1,074	2,130	2,039	345	14,306
Perkins........	11,683	39	162	739	13,817	14	162	396	7,384	1,719	207	36,321
Red Willow.....	6,844	1	600	543	16,793	0	731	105	5,949	1,505	312	33,382
SOUTHWEST......	39,077	2,317	1,621	2,944	77,503	14	1,675	2,574	31,869	9,570	2,902	172,065
Adams..........	10,752	248	0	181	1,464	0	0	199	938	817	174	14,773
Franklin.......	7,147	56	551	164	5,014	0	143	178	741	972	231	15,196
Furnas.........	5,700	1,112	87	303	11,455	0	0	72	3,736	3,194	731	26,390
Gosper*........	---	---	---	---	---	---	---	---	---	---	---	---
Harlan.........	3,941	237	0	64	2,297	0	90	116	558	553	154	8,010
Kearney........	12,165	29	31	151	3,621	0	133	258	1,374	2,488	1,185	21,437
Phelps.........	20,614	17	0	429	4,461	0	1,228	651	590	3,578	1,463	33,030
Webster........	4,619	157	0	947	1,385	0	0	0	1,322	2,316	0	10,747
SOUTH..........	64,938	1,856	669	2,239	29,697	0	1,594	1,474	9,259	13,918	3,938	129,583
Clay...........	24,035	502	0	2,545	4,193	0	149	837	3,013	2,814	1,270	39,358
Fillmore.......	10,025	329	195	368	3,277	0	56	233	1,776	1,489	160	17,907
Gage...........	6,587	1,277	0	1,123	5,706	0	55	216	949	2,918	3	18,834
Jefferson......	5,641	766	77	584	6,408	0	104	226	1,178	1,445	2,174	18,603
Johnson........	2,401	1,031	0	58	4,716	0	0	36	741	1,537	0	10,520
Nemaha.........	1,583	1,652	0	1	3,308	0	273	205	850	828	0	8,698
Nuckolls.......	5,909	733	3	151	5,830	0	39	312	1,906	1,158	104	16,145
Otoe...........	5,456	1,427	0	198	4,008	0	183	278	784	1,022	4	13,359
Pawnee.........	919	250	0	335	1,921	0	0	10	337	721	3	4,495
Richardson.....	931	3,412	48	553	4,163	0	124	964	1,159	1,827	48	13,227
Saline.........	9,287	603	80	1,860	5,355	0	0	560	932	2,557	80	21,315
Thayer.........	8,316	1,457	7	519	8,688	0	58	344	6,030	2,226	416	28,062
SOUTHEAST......	81,090	13,439	410	8,295	57,573	0	1,041	4,221	19,655	20,542	4,262	210,523
OUT OF STATE...	1,944	1,036	11	195	1,603	378	963	543	7,299	4,269	1,395	19,635
COMPOSITE......	26,712	10,040	2,083	2,789	46,053	437	1,053	5,861	10,732	12,246	5,608	123,615
NEBRASKA.......	428,422	70,656	17,307	53,725	454,834	1,340	15,098	48,786	160,104	179,105	45,306	1,474,683

1/ Nebraska Department of Agriculture, Bureau of Plant Industry. Totals may not add due to rounding.

* Included in composite total to avoid disclosure of individual transactions.

REPORT OF RETAIL COMMERCIAL FEED SALES IN NEBRASKA JULY 1, 1982 to JUNE 30, 1983[1]

TYPE	Complete	Supplement	Premix	Mineral	Vitamin	Total
			- Tons -			
Beef Dry	135,633.3	278,592.0	2,065.0	14,161.0	0.0	430,451.3
Beef Liquid	12,747.0	240,208.0	4,775.0	13.0	0.0	257,743.0
Dairy	45,272.0	33,780.0	685.0	789.0	0.0	80,526.0
Swine	241,044.0	307,511.4	16,553.5	2,040.0	0.0	567,148.9
Poultry	27,023.0	10,638.0	237.0	3,704.0	0.0	41,602.0
Horse & Sheep	9,560.0	4,986.0	20.0	105.0	0.0	14,671.0
Pet Food	42,135.3	560.0	0.0	51.0	0.0	42,746.3
Miscellaneous	9,701.4	12,927.0	5,722.0	27,746.0	0.0	56,096.4
Multiple Use	3,392.0	5,459.0	9,156.0	18,340.0	4,419.0	40,766.0
Molasses	---	---	---	---	---	61,461.0
Brewers Products	---	---	---	---	---	65.0
Distillers Products	---	---	---	---	---	3,429.0
Grain Milling By-Products	---	---	---	---	---	13,043.0
Flours	---	---	---	---	---	7.0
Bran & Midlings	---	---	---	---	---	2,126.0
Animal Meat Products	---	---	---	---	---	3,733.0
Animal By-Products	---	---	---	---	---	27,695.0
Poultry Meat Products	---	---	---	---	---	0.0
Poultry By-Products	---	---	---	---	---	1,117.0
Marine Products	---	---	---	---	---	453.3
Milk Products	---	---	---	---	---	4,363.0
Plant Protein Products	---	---	---	---	---	60,762.0
Dried Yeast	---	---	---	---	---	400.0
Forage Products	---	---	---	---	---	0.0
Entire Plant Products	---	---	---	---	---	2,273.5
Roughage Products	---	---	---	---	---	9,749.0
Pulps	---	---	---	---	---	36,250.0
Screenings	---	---	---	---	---	178.0
Urea	---	---	---	---	---	1,354.0
Alfalfa	---	---	---	---	---	17,237.0
Soybean Meal	---	---	---	---	---	84,832.4
TOTAL FEED TONNAGE	526,508.0	894,661.4	39,213.5	66,949.0	4,419.0	1,862,279.1

1/ Source: Nebraska Department of Agriculture, Bureau of Plant Industry.

NEBRASKA—PRECIPITATION DATA

YEAR	CROP REPORTING DISTRICTS								State Average
	Northwest	North	Northeast	Central	Eastern	Southwest	South	Southeast	
	Inches								
1960.....	13.75	21.55	29.07	24.91	31.28	17.41	26.14	32.62	23.07
1965.....	21.67	24.01	31.64	31.45	39.98	27.03	36.04	35.92	28.92
1970.....	14.81	17.62	23.95	19.36	25.60	14.08	19.81	28.08	19.41
1971.....	18.41	23.99	25.82	24.61	27.21	23.31	24.72	27.33	23.85
1972.....	17.16	22.01	29.77	23.20	32.49	18.66	24.48	29.97	23.65
1973.....	20.45	25.46	30.42	30.75	38.95	24.22	32.65	46.43	29.24
1974.....	11.88	14.79	18.10	16.49	20.54	14.69	15.67	18.88	15.80
1975.....	14.09	17.42	24.62	23.09	24.85	18.69	24.36	28.16	20.45
1976.....	13.27	16.69	16.52	20.91	19.07	15.72	17.99	23.25	17.28
1977.....	18.81	30.87	32.32	34.95	36.45	23.29	27.85	37.61	29.38
1978.....	18.26	22.01	23.43	23.58	29.04	15.17	21.02	33.11	22.53
1979.....	18.25	25.02	30.53	25.98	29.62	22.04	29.36	32.58	25.54
1980.....	13.10	15.53	17.09	15.67	23.41	17.05	19.38	24.97	17.39
1981.....	17.04	22.74	23.43	26.59	27.60	24.97	29.99	30.65	24.11
1982.....	21.21	25.63	34.19	27.81	39.01	23.60	26.72	35.78	28.12
1983.....	18.26	27.05	30.45	25.65	32.20	18.96	25.62	31.81	25.61

NEBRASKA—MONTHLY PRECIPITATION, 1982

MONTH	CROP REPORTING DISTRICTS								State Average
	Northwest	North	Northeast	Central	Eastern	Southwest	South	Southeast	
	Inches								
January....	.30	.60	1.25	.65	.86	.59	.31	.93	.66
February...	.17	.06	.26	.25	.43	.30	.58	.41	.25
March......	.66	1.15	1.59	1.66	2.61	.95	1.61	2.57	1.45
April......	.67	1.37	1.33	2.60	2.19	1.46	2.21	3.10	1.67
May........	3.97	6.31	8.35	6.43	8.82	5.71	6.66	8.22	6.50
June.......	4.45	2.69	2.58	2.80	4.65	4.63	3.80	3.48	3.59
July.......	3.48	1.82	4.19	1.86	4.16	1.86	2.23	3.98	2.84
August.....	2.51	3.19	3.03	3.69	5.95	2.94	2.87	5.86	3.60
September..	1.80	1.57	2.31	1.59	3.26	1.10	1.70	2.44	1.90
October....	1.64	3.42	4.41	3.10	2.52	1.92	2.23	1.91	2.68
November...	.91	1.89	2.65	1.61	1.86	.64	.97	1.05	1.48
December...	.65	1.56	2.24	1.57	1.70	1.50	1.55	1.83	1.50
Total......	21.21	25.63	34.19	27.81	39.01	23.60	26.72	35.78	28.12

NEBRASKA—MONTHLY PRECIPITATION, 1983

MONTH	CROP REPORTING DISTRICTS								State Average
	Northwest	North	Northeast	Central	Eastern	Southwest	South	Southeast	
	Inches								
January....	.24	.33	.70	.45	.96	.19	.39	.86	.47
February...	.03	.15	.61	.16	.81	.27	.52	.85	.35
March......	2.28	2.77	4.22	3.09	4.35	3.17	3.56	3.53	3.20
April......	1.85	1.49	1.98	1.38	1.51	1.89	1.02	1.87	1.65
May........	4.16	5.10	4.08	4.30	4.10	3.96	5.50	4.28	4.45
June.......	3.39	6.57	6.69	6.68	7.66	3.06	4.25	6.42	5.57
July.......	2.08	4.01	2.72	1.98	.85	2.14	.76	.33	2.23
August.....	1.46	1.67	1.06	1.59	1.91	1.21	1.57	3.05	1.65
September..	.29	1.02	2.10	1.32	2.93	.42	4.08	3.94	1.61
October....	.63	1.07	1.68	1.04	2.03	.40	.82	2.50	1.19
November...	1.46	2.11	4.03	3.09	4.48	1.81	2.67	3.42	2.66
December...	.39	.76	.58	.57	.61	.44	.48	.76	.58
Total......	18.26	27.05	30.45	25.65	32.20	18.96	25.62	31.81	25.61

NEBRASKA—CLIMATOLOGICAL DATA, 1983[1]

MONTH	Temperature Degrees				Precipitation		
	Average	Departure from Normal	Highest	Lowest	Average Inches	Departure from Normal	Greatest in 24 hours Inches
NORTHWEST							
January.....	31.6	8.2	63	0	.24	-.14	.38
February....	35.2	6.3	71	-9	.03	-.38	.10
March.......	35.5	1.1	73	-1	2.28	1.36	2.10
April.......	40.0	-5.6	78	5	1.85	.10	1.41
May.........	50.7	-5.3	92	13	4.16	1.08	2.37
June........	62.7	-3.5	95	32	3.39	.31	2.07
July........	73.3	.4	110	37	2.08	-.27	2.39
August......	75.8	5.0	102	44	1.46	-.19	2.05
September...	62.5	1.6	104	8	.29	-.99	.47
October.....	50.3	.8	88	11	.63	-.19	.65
November....	34.6	-.6	79	-19	1.46	.97	1.15
December....	10.7	-16.7	51	-40	.39	-.01	.32
NORTH							
January.....	28.0	7.3	61	0	.33	-.08	.59
February....	33.0	6.6	67	-5	.15	-.49	.30
March.......	35.2	1.5	77	-4	2.77	1.65	1.70
April.......	41.3	-6.0	79	14	1.49	-.69	1.40
May.........	53.9	-4.5	92	21	5.10	1.76	4.34
June........	65.8	-2.5	95	30	6.57	2.93	4.20
July........	75.0	.6	104	35	4.01	1.00	3.80
August......	77.9	5.4	107	50	1.67	-.76	5.80
September...	64.4	1.9	104	22	1.02	-.79	1.43
October.....	51.4	.2	87	17	1.07	-.02	.84
November....	36.1	.4	83	-8	2.11	1.46	1.45
December....	6.5	-19.4	50	-37	.76	.26	.85
NORTHEAST							
January.....	23.7	5.8	50	-7	.70	.18	.85
February....	28.5	4.0	59	-10	.61	-.24	.50
March.......	35.8	1.6	77	10	4.22	2.58	1.78
April.......	42.6	-6.9	78	18	1.98	-1.39	1.47
May.........	56.6	-4.3	91	26	4.08	.19	2.37
June........	68.7	-2.1	95	33	6.69	2.51	3.90
July........	77.8	2.0	103	45	2.72	-.47	3.08
August......	79.6	6.1	108	51	1.06	-2.08	.80
September...	65.9	2.1	100	24	2.10	-.26	2.01
October.....	51.9	-.5	88	20	1.68	.14	1.65
November....	36.7	.0	72	0	4.03	3.17	2.55
December....	5.4	-19.2	36	-28	.58	-.10	1.00
CENTRAL							
January.....	26.5	4.9	57	1	.45	.00	.49
February....	32.5	4.7	67	-6	.16	-.52	.28
March.......	37.2	1.4	78	1	3.09	1.65	1.64
April.......	42.8	-6.8	82	14	1.38	-1.01	1.06
May.........	55.8	-4.5	90	23	4.30	.66	1.92
June........	67.8	-2.6	94	34	6.68	2.82	3.50
July........	76.7	1.0	106	45	1.98	-1.17	1.70
August......	79.7	5.9	108	55	1.59	-1.15	2.03
September...	66.4	2.4	99	20	1.32	-.87	1.22
October.....	52.5	-.1	85	17	1.04	-.23	.55
November....	37.6	.5	78	-2	3.09	2.39	1.90
December....	7.5	-19.4	41	-32	.57	.00	.30
EASTERN							
January.....	26.6	6.1	55	-1	.96	.31	.82
February....	31.4	4.2	63	-9	.81	-.14	1.05
March.......	38.2	1.5	80	12	4.35	2.52	2.53
April.......	44.5	-6.8	78	19	1.51	-1.27	.80
May.........	57.8	-4.6	93	28	4.10	.04	2.65
June........	70.5	-1.6	95	37	7.66	3.39	4.11
July........	79.9	3.1	106	53	.85	-2.40	1.72
August......	81.7	6.9	110	55	1.91	-1.73	1.69

NEBRASKA—CLIMATOLOGICAL DATA, 1983[1] (Cont.)

MONTH	Temperature Degrees				Precipitation		
	Average	Departure from Normal	Highest	Lowest	Average Inches	Departure from Normal	Greatest in 24 hours Inches
EASTERN (Cont.)							
September...	68.4	3.1	100	25	2.93	-.12	2.92
October.....	53.9	-.4	89	25	2.03	.11	1.76
November....	39.6	.8	72	1	4.48	3.40	2.30
December....	8.2	-19.0	38	-27	.61	-.15	.45
SOUTHWEST							
January.....	28.4	4.2	62	-1	.19	-.19	.26
February....	35.3	5.3	73	1	.27	-.21	.53
March.......	38.0	1.3	76	4	3.17	2.08	2.67
April.......	43.1	-6.1	85	15	1.89	.12	1.33
May.........	54.6	-4.9	91	25	3.96	2.12	2.14
June........	66.3	-3.5	98	38	3.06	-.25	1.44
July........	77.7	1.8	105	44	2.14	-.80	2.07
August......	79.8	5.8	107	55	1.21	-.89	2.05
September...	66.7	2.6	103	20	.42	-1.23	.72
October.....	53.1	.7	89	16	.40	-.57	.54
November....	38.4	1.2	80	-3	1.81	1.23	1.33
December....	10.5	-18.1	52	-34	.44	.04	.33
SOUTH							
January.....	27.2	3.5	59	-2	.39	-.05	.27
February....	33.4	3.2	71	-4	.52	-.16	.51
March.......	39.0	.9	76	10	3.56	2.08	2.73
April.......	44.8	-6.8	85	19	1.02	-1.09	.55
May.........	56.9	-5.1	92	29	5.50	1.85	1.84
June........	69.1	-3.0	98	34	4.25	.16	3.00
July........	79.7	2.2	108	50	.76	-2.43	1.30
August......	82.2	6.7	111	56	1.57	-1.35	1.80
September...	68.3	2.4	105	22	4.08	1.64	6.45
October.....	54.4	.0	89	23	.82	-.52	.76
November....	39.5	.7	77	-2	2.67	1.88	1.31
December....	9.7	-19.1	47	-28	.48	-.02	.24
SOUTHEAST							
January.....	27.9	5.3	60	4	.86	.13	.51
February....	32.6	3.5	64	-7	.85	-.13	.77
March.......	39.8	1.2	80	11	3.53	1.49	1.83
April.......	45.3	-7.3	81	19	1.87	-.89	1.13
May.........	58.9	-4.2	93	24	4.28	.27	1.91
June........	70.9	-1.8	97	36	6.42	2.04	4.11
July........	80.8	3.1	108	52	.33	-3.48	.77
August......	82.7	7.0	109	56	3.05	-.78	2.33
September...	69.2	2.7	101	26	3.94	.40	5.75
October.....	55.3	-.2	92	25	2.50	.32	2.60
November....	41.0	.8	73	-8	3.42	2.17	2.38
December....	9.9	-19.1	40	-39	.76	-.03	.38
NEBRASKA							
January.....	27.5	5.7	63	-7	.47	.00	.85
February....	32.7	4.7	73	-10	.35	-.32	1.05
March.......	37.3	1.3	80	-4	3.20	1.85	2.73
April.......	43.1	-6.5	85	5	1.65	-.57	1.47
May.........	55.7	-4.7	93	13	4.45	.93	4.34
June........	67.7	-2.6	98	30	5.57	1.83	4.20
July........	77.6	1.8	110	35	2.23	-.79	3.80
August......	79.9	6.1	111	44	1.65	-.99	5.80
September...	66.5	2.4	105	8	1.61	-.51	6.45
October.....	52.9	.1	92	11	1.19	-.10	2.60
November....	37.9	.5	83	-19	2.66	1.91	2.55
December....	8.6	-18.8	52	-40	.58	.03	1.00
YEAR..........	49.0	-.8	111	-40	25.61 2/	3.27	6.45

1/ Data furnished by National Weather Service. All measurements are plus unless otherwise indicated. 2/ Total average precipitation for 1983.

UNITED STATES—MEAT IMPORTS AND EXPORTS AND PERCENTAGE COMPARISONS
(Carcass Weight), 1982 and 1983

Months	Beef and Veal			Lamb and Mutton			Pork			Total Meat		
	1982	1983	1983/1982	1982	1983	1983/1982	1982	1983	1983/1982	1982	1983	1983/1982
	Mil. lb.		Pct.	Mil. lb.		Pct.	Mil. lb.		Pct.	Mil. lb.		Pct.
IMPORTS												
January........	125	208	166	1/	1/	---	37	65	176	162	273	169
February.......	98	174	178	1	3	300	35	54	154	134	231	172
March..........	147	155	105	2	2	100	54	61	113	203	218	107
April..........	175	173	99	2	1	50	42	60	143	219	234	107
May............	156	181	116	4	3	75	54	58	107	214	242	113
June...........	213	168	79	1	2	200	63	58	92	277	228	82
July...........	152	188	124	1	2	200	51	59	116	204	249	122
August.........	245	185	76	3	1	33	55	54	98	303	240	79
September......	264	168	64	3	3	100	53	56	106	320	227	71
October........	195	164	84	1	1	100	52	65	125	248	230	93
November.......	94	105	112	1/	1	---	64	55	86	158	161	102
December.......	93	81	87	1/	1	---	51	57	112	144	139	97
Total........	1,957	1,950	100	18	20	111	611	702	115	2,586	2,672	103
EXPORTS												
January........	15.00	20.53	137	.10	.12	120	27.60	9.62	35	42.70	30.27	71
February.......	19.10	21.65	113	.10	.09	90	15.60	15.48	99	34.80	37.22	107
March..........	22.20	25.61	115	.10	.06	60	14.50	18.90	130	36.80	44.57	121
April..........	20.62	24.54	119	.09	.11	122	20.99	29.67	141	41.70	54.32	130
May............	25.17	18.58	74	.06	.23	383	35.67	21.66	61	60.90	40.47	66
June...........	20.83	19.97	96	.32	.15	47	23.96	20.45	85	45.11	40.57	90
July...........	14.78	19.92	135	.18	.07	39	13.48	14.21	105	28.44	34.20	120
August.........	19.43	25.90	133	.20	.11	55	12.13	13.46	111	31.76	39.47	124
September......	22.50	26.90	120	.07	.06	86	10.81	14.81	137	33.38	41.77	125
October........	25.40	29.32	115	.11	.16	145	11.05	16.89	153	36.56	46.37	127
November.......	26.36	26.99	102	.19	.15	79	14.14	23.31	165	40.69	50.45	124
December.......	22.16	16.25	73	.14	.14	100	14.36	20.86	145	36.66	37.25	102
Total........	253.55	276.16	109	1.66	1.45	87	214.29	219.32	102	469.50	496.93	106

1/ Less than 50,000 lbs. Source: LIVESTOCK AND MEAT SITUATION, ERS, USDA.

UNITED STATES—FOREIGN TRADE, LIVE ANIMAL IMPORTS AND EXPORTS, 1982-1983

ITEM	LIVE ANIMAL IMPORTS						LIVE ANIMAL EXPORTS					
	CATTLE		HOGS		SHEEP		CATTLE		HOGS		SHEEP	
	1982	1983	1982	1983	1982	1983	1982	1983	1982	1983	1982	1983
	- - Number - -											
January.....	37,534	61,908	12,599	68,538	14	6	6,982	4,105	2,539	2,446	24,204	15,209
February....	40,996	47,390	26,517	34,033	14	417	7,125	4,267	2,277	1,420	23,600	4,919
March.......	79,847	63,192	36,372	40,956	4	0	3,085	2,831	2,402	2,394	18,215	10,236
April.......	124,910	59,290	18,413	39,764	14	0	3,268	4,201	2,860	3,429	32,418	17,674
May.........	135,418	123,514	14,088	27,222	100	97	5,634	5,100	4,266	2,967	21,266	19,493
June........	76,755	154,117	17,459	32,905	66	16	8,004	5,519	2,605	2,897	37,692	19,182
July........	47,853	74,665	21,166	30,241	6	2,443	4,801	3,719	3,329	978	40,042	25,377
August......	47,796	81,733	19,183	42,253	2,057	3,070	3,350	4,910	2,576	1,271	25,679	26,101
September...	85,171	59,418	25,298	37,818	4,366	693	4,191	4,428	3,283	877	12,722	18,629
October.....	44,698	28,514	24,842	30,374	2,202	65	3,335	3,818	3,031	1,837	14,748	13,320
November....	133,461	36,636	41,752	31,200	9	278	5,018	7,058	4,445	1,545	17,054	28,416
December....	150,068	130,014	37,248	32,161	434	43	2,716	5,966	3,217	1,265	13,004	21,916
Total.....	1,004,507	920,391	294,937	447,465	9,286	7,128	57,509	55,922	36,830	23,326	280,644	220,472

Source: LIVESTOCK AND MEAT SITUATION, ERS, USDA.

VALUE OF EXPORT SHARES OF AGRICULTURAL COMMODITIES, SELECTED STATES AND UNITED STATES, 1982-1983[1]

State and Year	Wheat and Products 2/	Feed Grains and Products 3/	Soybeans and Products 4/	Vegetables and Preparations	Dairy Products	Animals & Meat Excl. Poultry	Hides and Skins	Poultry and Products	Fats, Oils & Greases	Other 5/	Total
	Million dollars										
NEBRASKA											
1982	296.5	953.7	331.5	83.4	1.0	72.5	56.5	1.9	53.2	74.3	1,924.5
1983	240.5	910.9	282.8	57.2	.7	73.7	62.6	---	48.4	78.1	1,754.9
Iowa											
1982	39.0	1,456.2	1,374.0	---	15.0	125.5	58.9	6.4	61.6	78.8	3,215.4
1983	31.6	1,390.9	1,095.0	---	23.0	110.8	55.1	6.6	51.0	82.9	2,846.9
Kansas											
1982	1,345.9	372.7	190.9	15.4	3.9	59.7	50.4	1.0	46.3	42.4	2,128.6
1983	1,092.0	356.0	160.7	10.6	1.6	59.0	55.0	---	40.9	44.6	1,820.4
North Dakota											
1982	878.5	69.2	27.1	102.5	2.1	16.8	14.3	.5	12.7	403.5	1,527.2
1983	712.6	66.1	24.7	70.4	.5	12.9	11.9	---	8.6	363.4	1,271.1
South Dakota											
1982	276.2	156.0	94.1	---	5.6	44.8	36.0	2.0	31.0	84.5	730.2
1983	224.0	149.0	87.9	---	7.7	29.8	26.1	.6	18.5	88.8	632.4
Illinois											
1982	131.1	1,482.4	1,481.6	8.3	2.4	56.6	22.2	2.7	21.9	68.0	3,277.2
1983	106.3	1,416.0	1,253.5	5.7	1.8	48.4	20.9	2.4	18.1	71.5	2,944.6
Minnesota											
1982	341.0	632.4	586.7	51.2	55.0	48.6	33.8	13.2	25.7	167.4	1,955.0
1983	276.6	604.1	596.3	35.1	57.4	44.3	34.7	13.4	22.5	135.3	1,819.7
United States											
1982	7,675.1	7,684.6	8,429.9	1,442.1	367.8	1,230.3	1,021.2	579.0	701.6	9,962.9	39,094.5
1983	6,225.8	7,340.1	7,776.4	989.4	348.0	1,189.8	997.5	451.1	593.2	8,859.9	34,771.2

1/ October-September. 2/ Wheat, wheat flour, and bulgur wheat. 3/ Corn, barley, oats, grain sorghum, corn gluten feed and meal, corn-soy blends, corn oil, popcorn, and other coarse grain products. 4/ Soybeans, soybean meal, and soybean oil. 5/ Mainly seeds, feeds and fodder, and miscellaneous animal products. Source: FATUS, ERS, USDA, May-June 1984.

LEADING STATES FOR AGRICULTURAL EXPORT SHARES, CLASSIFIED BY ALL COMMODITIES AND LEADING EXPORT COMMODITIES, FISCAL YEAR 1983

Commodity	United States	Leading 10 States by Value									
		1	2	3	4	5	6	7	8	9	10
		Million dollars									
Total agricultural exports.......	34,771.2	Ill. 2,944.6	Iowa 2,846.9	Calif. 2,471.2	Kans. 1,820.4	Minn. 1,819.7	NEBR. 1,754.9	Tex. 1,631.3	Ind. 1,506.7	N. Dak. 1,271.1	N. Car. 1,124.7
Soybeans and products............	7,776.4	Ill. 1,253.5	Iowa 1,095.0	Mo. 629.3	Ind. 625.7	Minn. 596.3	Ohio 471.3	Ark. 372.9	Miss. 319.7	NEBR. 282.8	La. 261.9
Feed grains and products.........	7,340.1	Ill. 1,416.0	Iowa 1,390.9	NEBR. 910.9	Ind. 687.0	Minn. 604.1	Ohio 405.9	Kans. 356.0	Mich. 273.1	Wis. 248.1	Tex. 206.3
Wheat and products...............	6,225.8	Kans. 1,092.0	N. Dak. 712.6	Okla. 539.2	Wash. 465.2	Mont. 415.2	Tex. 326.6	Idaho 298.7	Minn. 276.6	NEBR. 240.5	S. Dak. 224.0
Fruits and preparations..........	1,374.3	Calif. 690.4	Fla. 277.2	Wash. 119.4	Tex. 53.9	Ariz. 44.2	Mich. 28.8	Hawaii 27.9	Oreg. 24.4	N.Y. 20.6	Wis. 12.9
Animals and meat, excl. poultry..	1,189.8	Iowa 110.8	Tex. 104.3	NEBR. 73.7	Ky. 64.4	Kans. 59.0	Calif. 56.3	Ill. 48.4	Okla. 46.5	Minn. 44.3	Mo. 41.7
Hides and skins, incl. furskins..	997.5	Tex. 94.8	NEBR. 62.6	Iowa. 55.1	Kans. 55.0	Okla. 43.6	Wis. 40.7	Calif. 37.2	Minn. 34.7	Colo. 34.7	Mo. 26.4
Vegetables and preparations......	989.4	Calif. 199.6	Wash. 139.6	Idaho 111.4	Mich. 107.6	N. Dak. 70.4	NEBR. 57.2	Colo. 54.9	Fla. 42.6	Ore. 37.5	Minn. 35.1
Animal fats, oils, and greases...	593.2	Tex. 67.1	Iowa 51.0	NEBR. 48.4	Kans. 40.9	Okla. 31.3	Calif. 24.5	Colo. 24.2	Minn. 22.5	Mo. 21.5	S. Dak. 18.5
Feeds and fodders................	563.3	Fla. 61.8	Calif. 49.9	Minn. 44.1	Iowa 41.5	Ill. 37.8	NEBR. 37.7	Tex. 28.3	N. Dak. 23.3	Idaho 22.5	Wis. 22.0
Poultry and products.............	451.1	Ark. 50.3	Ga. 49.2	N. Car. 37.4	Ala. 35.6	Calif. 33.3	Ind. 23.0	Tex. 21.9	Miss. 21.2	Pa. 19.0	Md. 16.3
Dairy Products...................	348.0	Wis. 72.9	Calif. 70.8	Minn. 57.4	Mich. 23.3	Iowa. 23.0	N.Y. 21.7	Pa. 18.8	Ohio 11.7	S. Dak. 7.7	Idaho 7.1

NEBRASKA—NUMBER OF FARMS, 1978-1983[1]

COUNTY AND DISTRICT	1978	1979	1980	1981	1982	1983 2/
Banner..............	200	200	200	200	195	195
Box Butte...........	585	570	570	570	540	540
Cheyenne............	745	740	740	740	710	710
Dawes...............	470	465	465	465	445	445
Deuel...............	305	305	305	305	295	295
Garden..............	345	345	345	345	335	335
Kimball.............	370	370	370	370	365	365
Morrill.............	555	555	555	555	530	530
Scotts Bluff........	1,090	1,080	1,080	1,080	1,040	1,040
Sheridan............	700	700	700	700	670	670
Sioux...............	375	375	375	375	370	370
NORTHWEST...........	5,740	5,705	5,705	5,705	5,495	5,495
Arthur..............	70	70	70	70	70	70
Blaine..............	125	125	125	125	125	125
Boyd................	495	485	485	485	470	470
Brown...............	360	360	360	360	350	350
Cherry..............	680	675	675	675	660	660
Garfield............	275	270	270	270	260	260
Grant...............	85	85	85	85	85	85
Holt................	1,320	1,320	1,320	1,320	1,290	1,290
Hooker..............	65	60	60	60	60	60
Keya Paha...........	250	250	250	250	245	245
Logan...............	155	155	155	155	150	150
Loup................	160	155	155	155	150	150
McPherson...........	115	115	115	115	115	115
Rock................	280	280	280	280	270	270
Thomas..............	85	85	85	85	85	85
Wheeler.............	175	175	175	175	170	170
NORTH...............	4,695	4,665	4,665	4,665	4,555	4,555
Antelope............	1,090	1,090	1,090	1,090	1,060	1,060
Boone...............	960	940	940	940	910	910
Burt................	835	835	835	835	810	810
Cedar...............	1,220	1,200	1,200	1,200	1,170	1,170
Cuming..............	1,370	1,340	1,340	1,340	1,310	1,310
Dakota..............	430	420	420	420	405	405
Dixon...............	840	820	820	820	800	800
Knox................	1,420	1,390	1,390	1,390	1,360	1,360
Madison.............	1,090	1,060	1,060	1,060	1,020	1,020
Pierce..............	1,000	970	970	970	950	950
Stanton.............	780	760	760	760	735	735
Thurston............	610	600	600	600	580	580
Wayne...............	880	865	865	865	850	850
NORTHEAST...........	12,525	12,290	12,290	12,290	11,960	11,960
Buffalo.............	1,310	1,280	1,280	1,280	1,240	1,240
Custer..............	1,540	1,510	1,510	1,510	1,470	1,470
Dawson..............	1,070	1,060	1,060	1,060	1,030	1,030
Greeley.............	485	470	470	470	455	455
Hall................	900	885	885	885	850	850
Howard..............	775	760	760	760	735	735
Sherman.............	685	670	670	670	650	650
Valley..............	600	590	590	590	565	565
CENTRAL.............	7,365	7,225	7,225	7,225	6,995	6,995

NEBRASKA—NUMBER OF FARMS, 1978-1983[1] (Cont.)

COUNTY AND DISTRICT	1978	1979	1980	1981	1982	1983 2/
Butler	1,080	1,070	1,070	1,070	1,040	1,040
Cass	990	980	980	980	950	950
Colfax	930	910	910	910	890	890
Dodge	1,120	1,100	1,100	1,100	1,060	1,060
Douglas	580	570	570	570	540	540
Hamilton	900	890	890	890	860	860
Lancaster	1,540	1,520	1,520	1,520	1,470	1,470
Merrick	730	720	720	720	700	700
Nance	540	530	530	530	515	515
Platte	1,370	1,350	1,350	1,350	1,300	1,300
Polk	810	800	800	800	790	790
Sarpy	470	465	465	465	450	450
Saunders	1,560	1,530	1,530	1,530	1,490	1,490
Seward	1,130	1,100	1,100	1,100	1,070	1,070
Washington	910	890	890	890	865	865
York	1,030	1,010	1,010	1,010	970	970
EAST	15,690	15,435	15,435	15,435	14,960	14,960
Chase	405	405	405	405	395	395
Dundy	390	390	390	390	385	385
Frontier	510	510	510	510	495	495
Hayes	335	335	335	335	330	330
Hitchcock	465	465	465	465	450	450
Keith	410	410	410	410	390	390
Lincoln	1,090	1,080	1,080	1,080	1,040	1,040
Perkins	540	540	540	540	525	525
Red Willow	510	510	510	510	490	490
SOUTHWEST	4,655	4,645	4,645	4,645	4,500	4,500
Adams	845	825	825	825	790	790
Franklin	570	570	570	570	540	540
Furnas	580	570	570	570	540	540
Gosper	335	335	335	335	330	330
Harlan	480	470	470	470	460	460
Kearney	660	640	640	640	630	630
Phelps	630	625	625	625	600	600
Webster	565	550	550	550	530	530
SOUTH	4,665	4,585	4,585	4,585	4,420	4,420
Clay	730	720	720	720	695	695
Fillmore	915	895	895	895	860	860
Gage	1,520	1,490	1,490	1,490	1,450	1,450
Jefferson	840	820	820	820	790	790
Johnson	665	650	650	650	630	630
Nemaha	720	710	710	710	690	690
Nuckolls	685	670	670	670	650	650
Otoe	1,120	1,100	1,100	1,100	1,070	1,070
Pawnee	660	640	640	640	620	620
Richardson	980	955	955	955	920	920
Saline	1,040	1,020	1,020	1,020	990	990
Thayer	790	780	780	780	750	750
SOUTHEAST	10,665	10,450	10,450	10,450	10,115	10,115
NEBRASKA	66,000	65,000	65,000	65,000	63,000	63,000

1/ Places which had annual sales of agricultural products of $1,000 or more.
2/ Preliminary.

NEBRASKA—NUMBER OF FARMS AND LAND IN FARMS, SELECTED YEARS

YEAR	Old Definition 1/			New Definition 2/		
	Farms	Land in Farms	Average Size	Farms	Land in Farms	Average Size
	Number	1,000 Acres	Acres	Number	1,000 Acres	Acres
1925.......	129,000	---	---	---	---	---
1930.......	130,000	---	---	---	---	---
1935.......	134,000	---	---	---	---	---
1940.......	123,000	---	---	---	---	---
1945.......	113,000	---	---	---	---	---
1950.......	109,000	48,400	444	---	---	---
1955.......	102,000	48,300	474	---	---	---
1960.......	93,000	48,200	518	---	---	---
1965.......	82,000	48,200	588	---	---	---
1970.......	73,000	48,100	659	---	---	---
1975.......	69,000	48,000	696	67,000	47,900	715
1976.......	69,000	48,000	696	67,000	47,900	715
1977.......	68,000	48,000	706	66,000	47,800	724
1978.......	68,000	48,000	706	66,000	47,800	724
1979.......	---	---	---	65,000	47,700	734
1980.......	---	---	---	65,000	47,700	734
1981.......	---	---	---	65,000	47,700	734
1982.......	---	---	---	63,000	47,600	756
1983.......	---	---	---	63,000	47,600	756

1/ Places of 10 or more acres that had annual sales of agricultural products of $50 or more and places of less than 10 acres that had annual sales of $250 or more.
2/ Places that sell or could sell $1,000 of agricultural products during the year. Series starts 1975.

UNITED STATES—NUMBER OF FARMS AND LAND IN FARMS, SELECTED YEARS

YEAR	Old Definition 1/			New Definition 2/		
	Farms	Land in Farms	Average Size	Farms	Land in Farms	Average Size
	Number	1,000 Acres	Acres	Number	1,000 Acres	Acres
1925.......	6,470,000	---	---	---	---	---
1930.......	6,545,600	---	---	---	---	---
1935.......	6,813,700	---	---	---	---	---
1940.......	6,349,800	---	---	---	---	---
1945.......	5,966,750	---	---	---	---	---
1950.......	5,647,800	1,202,019	213	---	---	---
1955.......	4,653,800	1,201,900	258	---	---	---
1960.......	3,962,520	1,175,646	297	---	---	---
1965.......	3,356,170	1,139,597	340	---	---	---
1970.......	2,949,140	1,102,371	374	---	---	---
1975.......	2,766,750	1,081,448	391	2,521,420	1,059,420	420
1976.......	2,737,850	1,078,263	394	2,497,270	1,054,075	422
1977.......	2,706,450	1,075,003	397	2,455,830	1,047,785	427
1978.......	2,671,970	1,072,053	401	2,436,250	1,044,790	429
1979.......	---	---	---	2,429,960	1,043,195	429
1980.......	---	---	---	2,427,830	1,042,245	429
1981.......	---	---	---	2,434,010	1,042,100	428
1982.......	---	---	---	2,400,370	1,038,5[illegible]	433
1983.......	---	---	---	2,369,750	1,035,160	437

1/ Places of 10 or more acres that had annual sales of agricultural products of $50 or more and places of less than 10 acres that had annual sales of $250 or more.
2/ Places that sell or could sell $1,000 of agricultural products during the year. Series starts 1975.

RECORD HIGHS FOR YEARS UP TO AND INCLUDING 1983[1]

ITEM	PLANTED		HARVESTED		YIELD			PRODUCTION		
	Year	Acres (000)	Year	Acres (000)	Year	Per Acre	Unit	Year	Total	Unit
All Corn	1932	10,746	1932	10,644						
Corn for Grain (All)			1932	10,005	1979 & 1981	115.0	Bu.	1979	822,250,000	Bu.
Irrigated			1980 & 1981	4,950	1981	129.0	Bu.	1981	638,550,000	Bu.
N-Irrigated Since 1959			1959	5,068	1979	87.6	Bu.	1973	235,400,000	Bu.
Corn for Silage			1936	1,535	1981	16.0	Ton	1973	7,613,000	Ton
All Wheat	1938	5,133	1938	4,691	1983	43.0	Bu.	1958	113,488,000	Bu.
Winter Wheat	1949	4,904	1938	4,402	1983	43.0	Bu.	1958	113,355,000	Bu.
Oats	1950	2,837	1917	2,980	1977 & 1982	58.0	Bu.	1917	102,810,000	Bu.
Barley	1942	2,341	1942	2,068	1982	50.0	Bu.	1941	48,832,000	Bu.
Rye	1942	832	1942	465	1971	28.0	Bu.	1942	6,045,000	Bu.
Potatoes	1934	150	1932	135	1981	275	Cwt.	1942	7,548,000	Cwt.
All Sorghum	1965	2,692	1965	2,596						
Sorghum for Grain			1965	2,271	1981	80.0	Bu.	1982	164,800,000	Bu.
Sorghum for Silage			1941	209	1966	14.0	Ton	1966	1,904,000	Ton
Soybeans	1982	2,300	1982	2,250	1981	38.0	Bu.	1982	78,750,000	Bu.
Dry Beans	1981	240	1981	230	1966	2,000	Lbs.	1981	4,025,000	Cwt.
Sugar Beets	1975	98	1975	96	1981	24.1	Ton	1981	1,889,000	Ton
All Hay			1954	5,595	1982	2.12	Ton	1982	7,855,000	Ton
Alfalfa Hay			1957	2,234	1915	3.43	Ton	1982	5,440,000	Ton

1/ Preliminary estimates for 1983.

NEBRASKA—U.S. CENSUS OF AGRICULTURE, 1982
LAND USE

COUNTY AND DISTRICT	Land in Farms	Total Cropland	Irrigated Land	Pastureland and Rangeland 1/	Woodland and Other 2/
			Acres		
Banner	406,559	189,656	20,258	203,934	12,969
Box Butte	632,991	345,875	112,371	268,727	18,389
Cheyenne	752,179	543,567	36,472	187,907	20,705
Dawes	715,361	177,442	12,765	494,909	43,010
Deuel	307,061	231,792	22,120	67,499	7,770
Garden	1,039,384	240,992	36,650	3/	184
Kimball	522,423	3/	22,886	139,304	15,753
Morrill	743,507	239,803	104,578	486,273	17,431
Scotts Bluff	461,602	222,413	173,275	218,956	20,233
Sheridan	1,446,303	394,336	68,834	1,001,719	50,248
Sioux	1,176,816	112,758	37,873	1,032,593	31,465
NORTHWEST	8,204,186	2,698,634	648,082	4,101,821	238,157
Arthur	417,111	47,629	7,929	365,377	4,105
Blaine	408,452	51,173	10,118	346,111	11,168
Boyd	282,981	138,494	4,932	133,647	10,840
Brown	604,195	174,794	65,277	397,188	32,213
Cherry	4,023,040	479,751	39,360	3,426,729	116,560
Garfield	314,792	105,653	29,581	202,500	6,639
Grant	690,067	3/	2,995	3/	3/
Holt	1,347,215	625,771	203,675	670,484	50,960
Hooker	321,904	3/	2,733	305,520	4,252
Keya Paha	456,566	115,550	11,036	319,456	21,560
Logan	339,160	64,293	15,146	269,410	5,457
Loup	287,733	53,461	14,350	227,846	6,426
McPherson	507,302	3/	5,991	456,549	2,739
Rock	598,081	169,661	47,176	405,981	22,439
Thomas	326,515	15,899	2,496	305,189	5,427
Wheeler	305,871	128,151	51,446	170,102	7,618
NORTH	11,230,985	2,170,280	514,241	8,002,089	308,403
Antelope	503,241	373,971	148,027	96,129	33,141
Boone	433,209	295,890	99,683	118,523	18,796
Burt	295,510	263,529	29,755	12,255	19,726
Cedar	421,624	340,251	47,500	50,215	31,158
Cuming	344,839	303,771	18,790	16,340	24,728
Dakota	150,597	125,394	9,661	11,749	13,454
Dixon	253,365	203,034	12,055	26,243	24,088
Knox	641,105	371,722	33,025	234,124	35,259
Madison	336,242	276,322	59,826	37,213	22,707
Pierce	319,619	267,072	75,829	33,489	19,058
Stanton	241,828	194,335	18,219	29,940	17,553
Thurston	204,344	172,331	3,219	6,532	25,481
Wayne	269,989	234,383	16,297	18,587	17,019
NORTHEAST	4,415,512	3,422,005	571,886	691,339	302,168
Buffalo	567,657	379,528	199,407	165,008	23,121
Custer	1,502,046	501,069	172,565	939,888	61,089
Dawson	676,721	345,337	210,256	303,910	27,474
Greeley	300,712	155,839	54,734	133,064	11,809
Hall	304,925	244,886	172,544	45,628	14,411
Howard	315,648	204,015	97,531	93,920	17,713
Sherman	287,146	146,560	43,954	128,724	11,862
Valley	319,056	150,605	61,754	156,858	11,593
CENTRAL	4,273,911	2,127,839	1,012,745	1,967,000	179,072

NEBRASKA—U.S. CENSUS OF AGRICULTURE, 1982
LAND USE (Cont.)

COUNTY AND DISTRICT	Land in Farms	Total Cropland	Irrigated Land	Pastureland and Rangeland 1/	Woodland and Other 2/
			Acres		
Butler...........	334,769	290,424	75,704	23,254	21,091
Cass.............	316,564	260,310	3,161	24,653	31,601
Colfax...........	231,761	206,184	36,060	11,829	13,748
Dodge............	310,513	280,704	54,816	10,786	19,023
Douglas..........	119,849	106,235	10,973	4,839	8,775
Hamilton.........	336,318	302,727	213,177	16,457	17,134
Lancaster........	449,013	367,844	11,249	43,265	37,904
Merrick..........	277,233	214,959	144,649	48,487	13,787
Nance............	245,898	172,853	42,363	59,781	13,264
Platte...........	387,164	335,079	102,854	28,908	23,176
Polk.............	263,324	224,529	104,665	24,834	13,961
Sarpy............	117,201	99,909	3,941	4,976	12,316
Saunders.........	447,901	382,939	43,856	29,731	35,231
Seward...........	339,164	289,763	81,185	27,421	21,980
Washington.......	221,331	192,004	8,340	9,094	20,233
York.............	353,837	315,230	188,679	20,796	17,811
EAST.............	4,751,840	4,041,693	1,125,672	389,111	321,035
Chase............	529,444	314,108	155,845	193,231	22,105
Dundy............	557,748	217,685	75,512	3/	624
Frontier.........	506,564	226,591	61,087	262,025	17,948
Hayes............	416,738	183,433	33,029	3/	1,277
Hitchcock........	408,346	228,153	31,847	164,453	15,740
Keith............	630,646	265,862	71,763	321,534	43,250
Lincoln..........	1,473,321	451,163	161,459	986,684	35,474
Perkins..........	547,991	446,324	98,555	90,551	11,116
Red Willow.......	442,051	255,350	53,351	173,319	13,382
SOUTHWEST........	5,512,849	2,588,669	742,448	2,191,797	160,916
Adams............	350,184	288,845	154,962	38,730	22,609
Franklin.........	321,908	192,804	76,446	112,662	16,442
Furnas...........	433,715	273,271	41,794	142,355	18,089
Gosper...........	247,071	147,201	59,714	91,206	8,664
Harlan...........	322,720	198,037	58,646	113,329	11,354
Kearney..........	318,782	273,002	168,781	34,240	11,540
Phelps...........	384,896	294,455	215,967	76,902	13,539
Webster..........	297,482	192,455	28,724	92,221	12,806
SOUTH............	2,676,758	1,860,070	805,034	2,893,442	115,043
Clay.............	360,351	287,535	165,293	53,741	19,075
Fillmore.........	356,257	324,412	156,107	16,919	14,926
Gage.............	516,230	410,640	40,609	60,286	45,304
Jefferson........	328,321	238,927	45,446	63,372	26,022
Johnson..........	196,412	145,710	6,347	29,681	21,021
Nemaha...........	239,728	192,325	1,489	22,142	25,261
Nuckolls.........	347,973	253,248	43,055	80,218	14,507
Otoe.............	347,030	279,723	3,251	32,678	34,629
Pawnee...........	217,922	150,261	1,942	45,980	21,681
Richardson.......	291,211	225,822	1,630	34,830	30,559
Saline...........	331,520	270,866	60,505	31,773	28,881
Thayer...........	362,375	277,867	93,510	68,434	16,074
SOUTHEAST........	3,895,330	3,057,336	619,184	3,433,496	297,940
NEBRASKA 4/......	44,961,371	22,434,059	6,039,292	20,537,311	1,990,001

1/ Pastureland and rangeland other than cropland and woodland pasture. 2/ Includes woodland pastured and land in house lots, barn lots, ponds, roads, wasteland, etc.
3/ Withheld to avoid disclosing data for individual farms. 4/ County and district totals may not add to the state total.

NEBRASKA—U.S. CENSUS OF AGRICULTURE, 1982
NUMBER OF FARMS BY VALUE OF SALES AND MARKET VALUE OF ALL PRODUCTS SOLD

COUNTY AND DISTRICT	Farms by Value of Sales					Market Value of All Products Sold	Average per Farm
	Less Than $20,000	$20,000 to $39,999	$40,000 to $99,999	$100,000 or More	Total $20,000 or More		
	Number					1,000 Dollars	Dollars
Banner.......	50	42	60	48	150	20,436	102,178
Box Butte....	170	89	134	150	373	67,737	124,745
Cheyenne.....	228	123	210	140	473	85,043	121,317
Dawes........	204	108	99	41	248	18,626	41,207
Deuel........	74	60	69	74	203	25,785	93,086
Garden.......	106	51	94	79	224	48,046	145,593
Kimball......	119	72	91	62	225	20,657	60,049
Morrill......	145	90	169	146	405	54,802	99,640
Scotts Bluff.	229	160	338	260	758	183,977	186,400
Sheridan.....	272	117	189	126	432	51,801	73,581
Sioux........	107	56	102	100	258	34,699	95,065
NORTHWEST....	1,704	968	1,555	1,226	3,749	611,609	112,160
Arthur.......	26	10	21	24	55	7,968	98,369
Blaine.......	47	20	33	41	94	16,869	119,637
Boyd.........	212	87	107	36	230	18,534	41,933
Brown........	131	43	76	103	222	61,512	174,255
Cherry.......	212	100	177	219	496	75,209	106,228
Garfield.....	111	63	55	39	157	19,481	72,692
Grant........	27	7	17	29	53	10,097	126,216
Holt.........	442	233	309	285	827	157,919	124,443
Hooker.......	23	5	15	16	36	4,509	76,427
Keya Paha....	96	57	71	45	173	16,175	60,131
Logan........	49	24	42	37	103	13,639	89,732
Loup.........	46	33	37	32	102	11,763	79,476
McPherson....	42	33	43	20	96	9,557	69,251
Rock.........	97	54	63	95	212	32,930	106,569
Thomas.......	40	10	15	22	47	6,806	78,229
Wheeler......	53	33	47	62	142	126,701	649,750
NORTH........	1,654	812	1,128	1,105	3,045	589,669	125,488
Antelope.....	264	177	311	290	778	99,634	95,618
Boone........	211	162	290	194	646	89,085	103,950
Burt.........	129	121	226	257	604	113,677	155,085
Cedar........	245	223	382	294	899	97,340	85,087
Cuming.......	276	232	325	417	974	257,065	205,652
Dakota.......	140	71	88	79	238	29,030	76,798
Dixon........	226	134	218	153	505	70,921	97,020
Knox.........	391	276	359	254	889	98,037	76,591
Madison......	312	169	284	226	679	92,738	93,580
Pierce.......	220	133	302	210	645	72,038	83,281
Stanton......	202	140	194	176	510	92,285	129,614
Thurston.....	121	97	168	149	414	53,039	99,139
Wayne........	185	160	255	211	626	73,935	91,165
NORTHEAST....	2,922	2,095	3,402	2,910	8,407	1,238,824	109,350
Buffalo......	407	166	342	276	784	135,489	113,761
Custer.......	440	249	412	338	999	124,087	86,231
Dawson.......	238	122	246	353	721	223,405	232,956
Greeley......	123	78	133	104	315	36,352	82,995
Hall.........	234	90	225	245	560	136,040	171,335
Howard.......	221	133	206	142	481	62,314	88,766
Sherman......	199	122	139	79	340	30,362	56,330
Valley.......	178	86	129	109	324	49,211	98,029
CENTRAL......	2,040	1,046	1,832	1,646	4,524	797,260	121,459

NEBRASKA—U.S. CENSUS OF AGRICULTURE, 1982
NUMBER OF FARMS BY VALUE OF SALES AND MARKET VALUE OF ALL PRODUCTS SOLD (Cont.)

COUNTY AND DISTRICT	Farms by Value of Sales: Less Than $20,000	$20,000 to $39,999	$40,000 to $99,999	$100,000 or More	Total $20,000 or More	Market Value of All Products Sold	Average per Farm
	Number					1,000 Dollars	Dollars
Butler.......	315	206	282	173	661	71,140	72,889
Cass.........	370	152	228	165	545	74,067	80,948
Colfax.......	208	141	235	195	571	113,622	145,857
Dodge........	278	180	253	266	699	110,033	112,624
Douglas......	266	60	74	82	216	40,408	83,834
Hamilton.....	158	104	259	300	663	103,079	125,553
Lancaster....	874	212	290	171	673	62,176	40,191
Merrick......	199	88	195	198	481	102,107	150,158
Nance........	153	72	139	114	325	39,329	82,277
Platte.......	328	230	366	313	909	109,031	88,142
Polk.........	156	109	265	197	571	123,640	170,068
Sarpy........	191	85	111	73	269	108,234	235,292
Saunders.....	541	320	372	211	903	165,779	114,805
Seward.......	376	159	252	201	612	100,214	101,431
Washington...	305	128	186	193	507	76,095	93,713
York.........	171	130	295	315	740	103,477	113,586
EAST.........	4,889	2,376	3,802	3,167	9,345	1,502,431	105,552
Chase........	84	49	105	195	349	79,785	184,262
Dundy........	104	49	86	143	278	49,183	128,751
Frontier.....	118	67	146	132	345	41,943	90,590
Hayes........	75	38	122	93	253	27,675	84,374
Hitchcock....	120	83	139	101	323	33,171	74,879
Keith........	117	67	83	115	265	59,965	156,976
Lincoln......	383	145	237	272	654	111,768	107,780
Perkins......	145	99	140	163	402	53,668	98,114
Red Willow...	129	71	108	166	345	68,433	144,374
SOUTHWEST....	1,275	668	1,166	1,380	3,214	525,591	117,084
Adams........	183	117	224	223	564	118,906	159,178
Franklin.....	174	92	148	116	356	47,323	89,289
Furnas.......	144	82	143	151	376	52,188	100,362
Gosper.......	84	49	91	100	240	36,729	113,361
Harlan.......	122	64	128	139	331	55,505	122,528
Kearney......	104	72	154	251	477	122,455	210,766
Phelps.......	101	52	122	313	487	148,771	253,012
Webster......	180	111	127	82	320	43,537	87,074
SOUTH........	1,092	639	1,137	1,375	3,151	625,414	147,399
Clay.........	135	110	204	215	529	110,833	166,917
Fillmore.....	154	146	208	257	611	93,492	122,212
Gage.........	467	230	374	268	872	88,800	66,318
Jefferson....	258	139	201	149	489	61,755	82,671
Johnson......	234	117	157	58	332	24,596	43,456
Nemaha.......	220	103	157	134	394	41,755	68,005
Nuckolls.....	165	122	188	149	459	50,773	81,368
Otoe.........	342	193	282	140	615	52,161	54,505
Pawnee.......	225	106	141	59	306	24,478	46,098
Richardson...	312	146	227	128	501	51,610	63,480
Saline.......	326	199	229	151	579	54,599	60,331
Thayer.......	185	151	183	188	522	80,091	113,283
SOUTHEAST....	3,023	1,762	2,551	1,896	6,209	734,943	79,608
NEBRASKA.....	18,599	10,366	16,573	14,705	41,644	6,625,742	109,984

NEBRASKA—U.S. CENSUS OF AGRICULTURE, 1982
SELECTED DATA

NUMBER OF FARMS BY SIZE

Farms by Size	Farm Number	% of Total
1 - 9 acres............	4,162	6.9
10 - 49 acres..........	4,062	6.7
50 - 179 acres.........	11,100	18.4
180 - 499 acres........	19,128	31.8
500 - 999 acres........	11,847	19.7
1,000 - 1,999 acres....	6,036	10.0
2,000 acres or more.....	3,908	6.5
All Farms..............	60,243	100.0

NUMBER OF FARMS BY VALUE OF SALES

Farms by Value of Sales	Farm Number	% of Total
$250,000 or more.......	3,952	6.6
$100,000 - $249,000....	10,753	17.8
$40,000 - $99,999......	16,573	27.5
$20,000 - $39,999......	10,366	17.2
$10,000 - $19,999......	7,182	11.9
$5,000 - $9,999........	4,615	7.7
Less than $5,000.......	6,802	11.3
Total................	60,243	100.0

CATTLE AND CALVES INVENTORY

Farms by Inventory	Farm Number	% of Total	Inventory Number	% of Total
1 - 19.....	6,017	15.2	62,553	0.9
20 - 49....	9,464	23.9	308,206	4.7
50 - 99....	9,194	23.3	644,270	9.9
100 - 499..	12,735	32.2	2,558,612	39.2
500 or more	2,145	5.4	2,956,920	45.3
Total....	39,555	100.0	6,530,561	100.0

OPERATORS BY AGE GROUP*

Age Group	Number	% of Total
Under 25 yrs.	3,107	5.2
25 - 34 yrs.	10,329	17.1
35 - 44 yrs.	10,478	17.4
45 to 54 yrs.	12,949	21.5
55 - 64 yrs.	14,603	24.2
65 & over	8,777	14.6
Total	60,243	100.0

* Average age = 48.5 yrs.

HOGS AND PIGS INVENTORY

Farms by Inventory	Farm Number	% of Total	Inventory Number	% of Total
1 - 99.....	6,552	41.0	268,879	6.8
100 - 499..	7,459	46.6	1,662,829	41.9
500 - 999..	1,464	9.1	950,885	24.0
1,000+.....	523	3.3	1,080,771	27.3
Total....	15,998	100.0	3,963,364	100.0

FARMS BY ACRES HARVESTED - SELECTED CROPS

Crop	Farm Number	% of Total Farms
Sorghum for Grain...	15,106	25.1
Oats for grain......	10,582	17.6
Dry Edible Beans....	1,723	2.9
Sugar Beets.........	752	1.2
Hay, All............	33,840	56.2
Alfalfa Hay.......	28,064	46.6
Wild Hay..........	8,761	14.5

FARMS BY ACRES HARVESTED - CORN, SOYBEANS & WHEAT

Acres Harvested	Corn for Grain or Seed		Soybeans for Beans		Wheat for Grain	
	Number	% of Total	Number	% of Total	Number	% of Total
1 - 24..........	2,530	7.3	3,504	16.3	4,151	20.6
25 - 99.........	11,389	32.9	10,646	49.5	8,767	43.4
100 - 249.......	12,779	37.0	5,772	26.9	4,592	22.8
250+............	7,875	22.8	1,565	7.3	2,672	13.2
Total.........	34,573	100.0	21,487	100.0	20,182	100.0
Percent of Total Farms.........	---	57.4	---	35.7	---	33.5

DISTRIBUTION & SOURCE OF NEBRASKA AGRICULTURAL STATISTICAL DATA

Reports on many commodities are available free to individuals and firms that may be asked to provide information on surveys made by the Nebraska Crop & Livestock Reporting Service. Others may receive the reports on a subscription basis. Timely summaries of all major reports are provided the news media, radio and TV stations, and educational establishments to serve Nebraska farmers, ranchers, and others with agri-business interests. The title of current reports covering Nebraska and national agricultural estimates, month of publication, and source of data used to obtain the estimates are shown in this table.

CURRENT REPORTS

Commodity	Publication month of report	Source of data for estimates
CROPS:		
Winter wheat seedings	December	Farm & ranch operators
Prospective spring plantings	February	Farm & ranch operators
Acreage forecasts	June	Farm & ranch operators
Yield & production forecasts	Monthly during growing season	Farm & ranch operators & field measurements 1/
Annual small grain summary	December	Farm & ranch operators
Annual row crop summary	January	Farm & ranch operators
Stocks of grain (farm & off-farm)	Jan., Apr., June, Sept. 2/, Oct.	Farm operators & mills & elevators
Weather - crop	3 P.M. Monday--April thru Nov. Monthly--December thru March	County Extension Agents, Lending Institutions & National Weather Service
Wheat varieties	February	Farm & ranch operators
Soybean varieties	February	Farm & ranch operators
Millet production & varieties	January	Farm & ranch operators
LIVESTOCK:		
Cattle inventory & calf crop	January	Farm & ranch operators
Sheep inventory	January	Farm & ranch operators
Hog inventory & pig crop	March, June, Sept., Dec.	Farm & ranch operators
Cattle on feed	Monthly	Farm & ranch operators
Commercial slaughter	Monthly	Livestock slaughter plants
Cold storage	Monthly	Commodity warehouses
Annual livestock production	April	Farm & ranch operators
POULTRY:		
Chicken inventory	February	Farm & ranch operators & hatcheries
Turkey inventory	January	Farm & ranch operators & hatcheries
Egg production	Monthly	Farm & ranch operators & commercial egg producers
Poultry production	April	Farm & ranch operators & hatcheries
MILK:		
Milk production	Monthly	Milk producers
Dairy products manufactured	June	Milk product manufacturers
PRICES & INCOME:		
Prices received by farmers	Monthly	Farm product buyers
Prices paid by farmers	Monthly	Merchants
Farm income	September	Farm & ranch operators
FARM EMPLOYMENT & FARM NUMBERS:		
Employment on farms & farm wage rates	August	Farm & ranch operators
Farm numbers	August	Farm & ranch operators

1/ Counts and measurements from small plots at monthly intervals prior to maturity. Harvested samples of mature grain and soybeans receive detailed laboratory analysis. 2/ Soybeans only.

REPORTS PROVIDING NEBRASKA COUNTY ESTIMATES

Reports	Publication month of report	Source of data for estimates
Preliminary crop & livestock estimates past year	May	Farm operators, agri-business, USDA, & Nebraska Department of Agriculture
Commercial fertilizer sales	May	Neb. Dept. of Ag., Bureau of Plant Industry & fertilizer manufacturers
Derived feed grains fed by county (corn equivalents produced & fed to livestock)	August	Nebraska county crop & livestock estimates
Nebraska Agricultural Statistics (summary of all estimates & other selected data)	August	Farm & ranch operators, agri-business, USDA, & Neb. Dept. of Ag.

Reports available on request from: Nebraska Crop & Livestock Reporting Service, P.O. Box 81069, Lincoln, Nebraska 68501.

For more information contact: Jack L. Aschwege, Agricultural Statistician in Charge -- Phone: 402-471-5541.